

NOTICE!!

These documents have been scanned!

Do not place un-scanned documents beneath this notice!

Do not remove this notice from this file!

GPO Jacket No. 560-102
Print Order 61540
Rise Business Services, LLC
Job=AZ15 5/23/2019




Box Number= AZ15083



Claim Begin-End: AMC390947-AMC390949

1 Initial Receipt



AZ15083-8

AMC390560-AMC391154

United States Department of the Interior

Bureau of Land Management
 BUSINESS & SUPPORT SVCS DIV
 ONE N CENTRAL AVE SUITE 800
 PHOENIX, AZ 85004 -4427
 Phone: (602) 417-9200

Receipt

No: 1684401

Transaction #: 1740014	ENTERED INTO COMPUTER
Date of Transaction: 04/07/2008	APR 18 2008 <i>PS</i>
CUSTOMER:	MICAH SCHISEL 575 DUCK CT PRESCOTT, AZ 86301

LINE #	QTY	DESCRIPTION	REMARKS	UNIT PRICE	TOTAL
1	3.00	LOCATABLE MINERALS / MINING CLAIMS- NEW, UNADJUD, ONE OR MORE AUTH NOS / NEW MINING CLAIM PROCESSING FEE \$15 (1930) CASES: AMC390947/\$15.00, AMC390948/\$15.00, AMC390949/\$15.00		- n/a -	45.00
2	3.00	LOCATABLE MINERALS / MINING CLAIMS- NEW, UNADJUD, ONE OR MORE AUTH NOS / NEW MINING CLAIM LOCATION FEE \$30 (1993) CASES: AMC390947/\$30.00, AMC390948/\$30.00, AMC390949/\$30.00		- n/a -	90.00
3	3.00	LOCATABLE MINERALS / MINING CLAIMS- NEW, UNADJUD, ONE OR MORE AUTH NOS / NEW MINING CLM MAINT FEE \$125 (1993) CASES: AMC390947/\$125.00, AMC390948/\$125.00, AMC390949/\$125.00	MAINT 2008	- n/a -	375.00
TOTAL:					\$510.00

PAYMENT INFORMATION						
1	AMOUNT:	\$170.00	POSTMARKED:	4/2/08 0:00		
	TYPE:	CHECK	RECEIVED:	04/04/2008		
	CHECK NO:	164				
	NAME:	SCHISEL, MICAH J 575 DUCK CT PRESCOTT AZ 86301				
2	AMOUNT:	\$170.00	POSTMARKED:	4/2/08 0:00		
	TYPE:	CHECK	RECEIVED:	04/04/2008		
	CHECK NO:	165				
	NAME:	SCHISEL, MICAH J 575 DUCK CT PRESCOTT AZ 86301				

3	AMOUNT:	\$170.00	POSTMARKED:	4/2/08 0:00
	TYPE:	CHECK	RECEIVED:	04/04/2008
	CHECK NO:	166		
	NAME:	SCHISEL, MICAH J 575 DUCK CT PRESCOTT AZ 86301		

REMARKS

This receipt was generated by the automated BLM Collections and Billing System and is a paper representation of a portion of the official electronic record contained therein.

NOTICE!!

These documents have been scanned!

Do not place un-scanned documents beneath this notice!

Do not remove this notice from this file!

GPO Jacket No. 560-102
Print Order 61540
Rise Business Services, LLC
Job=AZ15 5/23/2019



Box Number= AZ15083



Claim Begin-End: AMC390947-AMC390949

2 Correspondence



AZ15083-8

AMC390560-AMC391154



United States Department of the Interior

BUREAU OF LAND MANAGEMENT

Arizona State Office

One North Central Avenue, Suite 800

Phoenix, Arizona 85004-4427

www.blm.gov/az/



January 9, 2014

In Reply Refer To:

3800 (9310) RE

AMC390949

CERTIFIED MAIL - RETURN RECEIPT REQUESTED No. 7013 0600 0001 7594 4205

DECISION

WAYNE GARVER & WILMA WALTER
P.O. BOX 546
SOMERSET, CO. 81434-0546

This Decision Affects Those Claims
Shown in the Block Below.

AMC390949
QUARTZ GOLD #2

MINING CLAIM(S) DECLARED FORFEIT

The mining claim(s) listed above has/have been declared forfeit for failure to timely file the required maintenance fee payment or small miner's maintenance fee waiver (waiver) on or before September 3, 2013.

Claimants are required to pay an annual non-refundable maintenance fee of \$140 per 20 acres, or submit a waiver, on or before September 1 of each year. (In accordance with 43 CFR 1822.14, because September 1, 2013, fell on a Sunday and Monday was a holiday, the payment or waiver was due the next business day, September 3, 2013.) There is no grace period and late filings cannot be accepted. These requirements were established by 30 U.S.C. 28f-1, as amended, and 43 Code of Federal Regulations (CFR) 3834 and 3835.

Our records show that we did receive either a maintenance fee payment or a waiver for the above listed mining claim(s); however your document was received after September 3, 2013. Therefore, the claim(s) are forfeit. If you paid a late maintenance fee, it will be refunded at the conclusion of the 30 days appeal period.

This decision does not relieve you of the liability for reclamation of all areas disturbed by your activities on lands covered by the subject mining claim(s) and/or site(s). After you complete the reclamation, you must notify the authorized officer of the appropriate surface managing agency so that the authorized officer may conduct a final site inspection and determine whether you may be released from liability. If you fail to reclaim the land to the satisfaction of the authorized

SENDER: COMPLETE THIS SECTION

- Complete items 1, 2, and 3. Also complete item 4 if Restricted Delivery is desired.
- Print your name and address on the reverse so that we can return the card to you.
- Attach this card to the back of the mailpiece, or on the front if space permits.

1. Article Addressed to:

2014 JAN 30 PM 3

WAYNE GARVER & WILMA WALTER
 P.O. BOX 546
 SOMERSET, CO. 81434-0546

9310/RE/AMC390949

2. Article Number:

(Transfer from service label)

7013 0600 0001 7594 4205

COMPLETE THIS SECTION ON DELIVERY

A. Signature

X

Wilma Walter Agent Addressee

B. Received by (Printed Name)

Wilma Walter

C. Date of Delivery

*1-27-14*3. Is delivery address different from item 1? Yes

If YES, enter delivery address below:

 No


3. Service Type

 Certified Mail Express Mail Registered Return Receipt for Merchandise Insured Mail C.O.D.

4. Restricted Delivery? (Extra Fee)

 Yes


UNITED STATES POSTAL SERVICE



First-Class Mail
Postage & Fees Paid
USPS
Permit No. G-10

- Sender: Please print your name, address, and ZIP+4 in this box •

U.S. Department of the Interior
Bureau Of Land Management
Arizona State Office
One North Central Avenue
Phoenix, AZ 85004-4427



officer, the surface management agency may cite you for noncompliance under its surface management regulations.

For land administered by the Bureau of Land Management (BLM), if you fail to reclaim the land to the satisfaction of the authorized officer as required in 43 CFR Subpart 3809, BLM will issue an order of noncompliance under 43 CFR 3809.601(a). If you fail to comply with the noncompliance order, BLM may take further action under 43 CFR 3809.604. Failure to conduct reclamation is a prohibited act that may subject you to criminal penalties. See 43 CFR 3809.605(h) and 43 CFR 3809.700.

Appeal Procedures

This decision may be appealed to the Interior Board of Land Appeals, Office of the Secretary, in accordance with the regulations contained in 43 CFR, Part 4, and the enclosed Form 1842-1. If an appeal is taken, your notice of appeal must be filed in this office (at the above address) within 30 days from receipt of this decision. The appellant has the burden of showing that the decision appealed from is in error.

If you wish to file a petition pursuant to regulation 43 CFR 4.21 (58 FR 4939, January 19, 1993) for a stay of the effectiveness of this decision during the time that your appeal is being reviewed by the Board, the petition for a stay must accompany your notice of appeal. A petition for a stay is required to show sufficient justification based on the standards listed below. Copies of the notice of appeal and petition for a stay must also be submitted to each party named in this decision and to the Interior Board of Land Appeals and to the appropriate Office of the Solicitor (see 43 CFR 4.413) at the same time the original documents are filed with this office. If you request a stay, you have the burden of proof to demonstrate that a stay should be granted.

Standards for Obtaining a Stay

Except as otherwise provided by law or other pertinent regulation, a petition for a stay of a decision pending appeal shall show sufficient justification based on the following standards:

- (1) The relative harm to the parties if the stay is granted or denied,
- (2) The likelihood of the appellant's success on the merits,
- (3) The likelihood of immediate and irreparable harm if the stay is not granted, and
- (4) Whether the public interest favors granting the stay.

Please include your AMC serial number(s) on all correspondence. If additional information is required, please call Rod Ebert, at 602-417-9397.



Rebecca Heick
Group Administrator
Lands and Minerals

May 25, 2010

In Reply Refer To:
3800 (9310) RE
AMC390947

CERTIFIED MAIL RETURN RECEIPT REQUESTED 7008 2810 0000 6280 6323

DECISION

HENSON MARK : This Decision Affects Those Claims
PO BOX 26284 : Shown in the Block Below.
PRESCOTT VALLEY, AZ 86312-6284

AMC390948
QUARTZ GOLD #1

Mining Claims Declared Forfeited

The mining claims listed above have been declared forfeited for failure to file the required affidavit of labor for the 2009 assessment year.

On or before September 1, 2008, a small miner's maintenance fee waiver certification was received, requesting a waiver of the maintenance fees for the 2009 assessment year. Pursuant to regulations found at 43 CFR 3835.16 and 3835.31, an affidavit of labor must have been filed on or before December 30, 2009, along with a \$10 processing fee per claim. Failure to timely file this affidavit and fee constitutes a forfeiture of the claims (43 CFR 3835.91). Although the maintenance fees were paid for the claims for the 2010 assessment year this does not relieve the requirement to file the affidavit of labor for the 2009 assessment year, (for the time period covered by the waiver), which was due on or before December 30, 2009.

Our records do not show receipt of a 2009 affidavit of labor for the mining claims listed above, and therefore the claims are declared forfeited.

You are required to reclaim all areas disturbed by your activities on lands encompassed by your mining claim(s) and/or site(s). After you complete the reclamation, you must notify the

SENDER: COMPLETE THIS SECTION

- Complete items 1, 2, and 3. Also complete item 4 if Restricted Delivery is desired.
- Print your name and address on the reverse so that we can return the card to you.
- Attach this card to the back of the mailpiece, or on the front if space permits.

1. Article Addressed to:

HENSON MARK
 PO BOX 26284
 PRESCOTT VALLEY, AZ 86312-6284
 AZ931 RE AMC390947 052510


 2. Article Number
 (Transfer from service label)

7008 2810 0000 6280 6323

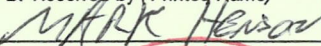
COMPLETE THIS SECTION ON DELIVERY

A. Signature

X


 Agent Addressee

B. Received by (Printed Name)



C. Date of Delivery

6-7-10

D. Is delivery address different from item 1? Yes

If YES, enter delivery address below:

 No


3. Service Type

 Certified Mail Express Mail Registered Return Receipt for Merchandise Insured Mail C.O.D.

4. Restricted Delivery? (Extra Fee)

 Yes

UNITED STATES POSTAL SERVICE



First-Class Mail
Postage & Fees Paid
USPS
Permit No. G-10

- Sender: Please print your name, address, and ZIP+4 in this box •

RECEIVED
BLM AZ STATE OFFICE

2010 JUN -9 P 1:33

PHOENIX, ARIZONA

U.S. Department of the Interior
Bureau Of Land Management
Arizona State Office
One North Central Avenue
Phoenix, AZ 85004-4427



authorized officer of the appropriate surface managing agency so that the authorized officer may conduct a final site inspection and determine whether you may be released from liability. If you fail to reclaim the land to the satisfaction of the authorized officer, the surface management agency may cite you for noncompliance under its surface management regulations.

For lands administered by the BLM, if you fail to reclaim the lands to the satisfaction of the authorized officer as required in 43 CFR Subpart 3809, BLM will issue an order of noncompliance under 43 CFR 3809.601(a). If you fail to comply with the noncompliance order, BLM may take further action under 43 CFR 3809.604. Failure to conduct reclamation is a prohibited act that may subject you to criminal penalties. See 43 CFR 3809.605(h) and 43 CFR 3809.700.

This decision may be appealed to the Interior Board of Land Appeals, Office of the Secretary, in accordance with the regulations contained in 43 CFR, Part 4 and the enclosed Form 1842-1. If an appeal is taken, your notice of appeal must be filed in this office (at the above address) within 30 days from receipt of this decision. The appellant has the burden of showing that the decision appealed from is in error.

If you wish to file a petition pursuant to regulation 43 CFR 4.21 (58 FR 4939, January 19, 1993) or 43 CFR 2804.1 for a stay of the effectiveness of this decision during the time that your appeal is being reviewed by the Board, the petition for a stay must accompany your notice of appeal. A petition for a stay is required to show sufficient justification based on the standards listed below. Copies of the notice of appeal and petition for a stay **must** also be submitted to each party named in this decision and to the Interior Board of Land Appeals and to the appropriate Office of the Solicitor (see 43 CFR 4.413) at the same time the original documents are filed with this office. If you request a stay, you have the burden of proof to demonstrate that a stay should be granted.

Standards for Obtaining a Stay

Except as otherwise provided by law or other pertinent regulation, a petition for a stay of a decision pending appeal shall show sufficient justification based on the following standards:

- (1) The relative harm to the parties if the stay is granted or denied,
- (2) The likelihood of the appellant's success on the merits,
- (3) The likelihood of immediate and irreparable harm if the stay is not granted, and
- (4) Whether the public interest favors granting the stay. If no appeal, or noncompliance, with the above occurs, this decision constitutes final administrative action of this Department as it affects the mining claims. No appeal, protest or petition for reconsideration will be entertained from this decision after the appeal period has expired.

Please include your AMC serial number(s) on all correspondence. If additional information is required, please call Rod Ebert at 602-417-9397.

S. Stephen K. Hansen

Stephen K. Hansen
Acting Group Administrator
Lands and Minerals Group

Enclosures

REbert:lm:052510

NOTICE!!

These documents have been scanned!

Do not place un-scanned documents beneath this notice!

Do not remove this notice from this file!

GPO Jacket No. 560-102
Print Order 61540
Rise Business Services, LLC
Job=AZ15 5/23/2019



Box Number= AZ15083



Claim Begin-End: AMC390947-AMC390949

3 Transfers



AZ15083-8

AMC390560-AMC391154

Return to: (enclose self-addressed stamped envelope)

B: 4894 P: 355 3/2012 11:55:44 AM QCD
Leslie M. Hoffman
OFFICIAL RECORDS OF YAVAPAI COUNTY \$10.00
WAYNE GARVER 2012-0040540

Name: Wayne Garver, Wilma Walter
Address: P.O. Box 546
Somerset, Colorado 81434

B: 4894 P: 355 07/23/2012 11:55:44 AM QCD
\$10.00 Page: 1 of 2 2012-0040540

This Instrument Prepared by:

Name: Shirley A. Wildes
Address: P.O. Box 1146
Okeechobee, Florida 34973



Amc 390947

RECEIVED
BLM AZ STATE OFFICE
2012 AUG 16 A 11:09
PHOENIX, ARIZONA

Property Appraisers Parcel Identification

Folio Number(s):

Grantee[s] S.S. # (s)

SPACE ABOVE THIS LINE FOR PROCESSING DATA

SPACE ABOVE THIS LINE FOR RECORDING DATA

This Quit Claim Deed, Executed the 18th day of July, 2012, by Shirley A. Wildes and Donald W. Wildes, by first party, to Wayne Garver and Wilma Walter, whose post office address is P.O. Box 546 Somerset, Colorado 81434, second party.

(Wherever used herein the terms "first party" and "second party" include all the parties to this instrument and the heirs, legal representatives, and assigns of individuals, and the successors and assigns of corporations, wherever the context so admits or requires.)

Witnesseth, That the first party, for and in consideration of the sum of \$ none, in hand paid by the said second party, the receipt whereof is hereby acknowledged, does hereby remise, release, and quit claim unto the second party forever, all the right, title, interest, claim and demand which the said first party has in and to the following described lot, piece or parcel of land, situate, lying and being in the County of YAVAPAI, State of ARIZONA, to-wit:

AMC # 390949 Quartz Gold #2 Portion of TWP13N
RNG 1W SEC 10 NW
ARS 11-1134 A6 (unpatented mining claim)
Placer

To Have and to Hold The same together with all and singular the appurtenances thereunto belonging or in anywise appertaining, and all the estate, right, title, interest, lien, equity and claim whatsoever of the said first party, either in law or equity to the only proper use, benefit and behoof of the said second party forever.

In Witness Whereof, the said first party has signed and sealed these presents the day and year first above written.

Signed, sealed and delivered in the presence of:

Peggy L. Simmons
Witness Signature (as to first Grantor)

Peggy L. Simmons
Printed Name

Lori Berger
Witness Signature (as to first Grantor)

Lori Berger
Printed Name

Peggy L. Simmons
Witness Signature (as to Co-Grantor, if any)

Peggy L. Simmons
Printed Name

Lori Berger
Witness Signature (as to Co-Grantor, if any)

Lori Berger
Printed Name

STATE OF Florida,
COUNTY OF Okeechobee

Shirley A. Wildes
Grantor Signature

Shirley A. Wildes
Printed Name

P.O. Box 1146 Okeechobee, FL.
Post Office Address

34973

Donald W. Wildes
Co-Grantor Signature, (if any)

Donald W. Wildes
Printed Name


P.O. Box 1146 Okeechobee FL
Post Office Address

RECORDERS MEMO: LEGIBILITY
QUESTIONABLE FOR GOOD REPRODUCTION

I hereby Certify that on this day, before me, an officer duly authorized to administer oaths and take acknowledgments, personally appeared

known to me to be the person S described in and who executed the foregoing instrument, who acknowledged before me that _____ executed the same, and an oath was not taken. (Check one: Said person(s) is/are personally known to me. Said person(s) provided the following type of identification: _____

NOTARY RUBBER STAMP SEAL



Witness my hand and official seal in the County and State last aforesaid

this 18th day of July, 2012

Peggy L. Simmons
Notary Signature

Peggy L. Simmons
Printed Name

ENTERED IN COMPUTER RE 8.27.12



SPACE ABOVE THIS LINE FOR RECORDING DATA

ENTERED IN COMPUTER

RE 8-22-12

Quit Claim Deed

Da

United States Department of the Interior
Bureau of Land Management
 LANDS/RECREATION & PLANNING
 ONE N CENTRAL AVE
 PHOENIX, AZ 85004 -2203
 Phone: 602-417-9200

Receipt

No: 2633004

Transaction #: 2713539	
Date of Transaction: 08/17/2012	
CUSTOMER:	
WAYNE GARVER PO BOX 546 SOMERSET, CO 81434-0546 US	

LINE #	QTY	DESCRIPTION	REMARKS	UNIT PRICE	TOTAL
1	1.00	LOCATABLE MINERALS / MINING CLAIMS- NOT NEW-UNADJUD, ONE AUTH NO. ONLY / MINING CLAIM MONEY RECEIVED CASES: AMC390949/\$20.00	QCD - 1	- n/a -	20.00
2	1.00	LOCATABLE MINERALS / MINING CLAIMS- NOT NEW-UNADJUD, ONE AUTH NO. ONLY / MINING CLAIM MONEY RECEIVED CASES: AMC390949/\$10.00	MAINT FEE WAIVER (1) 2013 / POL (1) 2012	- n/a -	10.00
TOTAL:					\$30.00

PAYMENT INFORMATION			
1	AMOUNT:	20.00	POSTMARKED: N/A
	TYPE:	CHECK	RECEIVED: 08/17/2012
	CHECK NO:	2787	
	NAME:	WILDES, SHIRLEY A	
2	AMOUNT:	10.00	POSTMARKED: N/A
	TYPE:	CHECK	RECEIVED: 08/17/2012
	CHECK NO:	2789	
	NAME:	WILDES, SHIRLEY A	

REMARKS

This receipt was generated by the automated BLM Collections and Billing System and is a paper representation of a portion of the official electronic record contained therein.

ENTERED IN COMPUTER
RE 8-27-12

AMC 390947

Transfer of title for Hazard gold #6 AMC# 390947

1. inclosed is the quit claim deed from Micah Schisel and also the renlinquishment notices from Daniel Schisel, Connie Schisel, Danell Schisel.
2. The new owners will be: Elmer W. Fromback Jr. (Acting Agent) -4103 55th ave.SW, Seattle, WA 98116

Kristi L Fromback -4103 55th ave.SW, Seattle, WA 98116
Shawn J Murphy 15931 West Spur Bell RD, Marana AZ 85653
Susan K. Murphy 15931 West Spur Bell RD, Marana AZ 85653

3. inclosed is the \$40 transfer fee.
4. valuable minerals were found on this claim.
- 5 Please call me if you have any questions (928) 458-0908

RECEIVED
BLM AZ STATE OFFICE
2009 FEB 10 A 8:16
PHOENIX, ARIZONA

ENTERED INTO COMPUTER

4/16/09 QB

RECORDING REQUESTED BY:

Micah Schisel

AND WHEN RECORDED MAIL TO:

Elmer W. Frombach Jr.

4103 55th Ave. SW

Seattle, WA 98116

Exempt A6

QUITCLAIM DEED

For the consideration of TEN AND NO/100 DOLLARS, and other valuable considerations, I or we,

Micah Schisel sole and separate property

hereby Quit-Claim to

Elmer W. Frombach Jr. and Kristi L. Frombach

a married couple and Shawn J. Murphy and Susan K. Murphy

all right, title, or interest in the following described real property situate in Yavapai County, AZ: A married couple.

Arizona Mining claim AMC # 390947

Hazard Gold #6 T-13N R-1W section 2 portion of.

DATED: 2-2-2009

[Signature]

RECEIVED
BLM AZ STATE OFFICE
2009 FEB 10 A 8:17
PHOENIX, ARIZONA

STATE OF ARIZONA)
County of YAVAPAI)ss.


On 2/2/2009, before me, the undersigned Notary Public, personally appeared MICAH SCHISEL

known to me (or proved to me on the basis of satisfactory evidence) to be the person(s) whose name(s) is/are subscribed to the within instrument and acknowledged to me that he/she/they executed the same in his/her/their authorized capacity(ies) and that his/her/their signature(s) on the instrument the person(s) or the entity upon behalf of which the person(s) acted, executed the instrument.

WITNESS my hand and official seal.

My Commission Expires: 1/29/2010

[Signature]
Notary Public



Untitled

2-2-09

Relinquish Notice

To whom it may concern,

RECEIVED
BLM AZ STATE OFFICE
2009 FEB 10 A 8:17
PHOENIX, ARIZONA

This is to notify you that I Daniel Schisel and I Connie Schisel

do relinquish our rights to mining claim Hazard #6 AMC 390947.

Thank You.

Daniel Schisel

Daniel Schisel

Connie Schisel

Connie C. Schisel

2-2-09

Relinquish Notice


RECEIVED
BLMAZ STATE OFFICE
2009 FEB 10 A 8:17
PHOENIX, ARIZONA

To whom it may concern,



This is to notify you that I Danell Schisel

do relinquish my rights to mining claim Hazard #6 AMC 390949.

Thank You.



Danell Schisel



2/3/09

United States Department of the Interior
Bureau of Land Management
 BUSINESS & SUPPORT SVCS DIV
 ONE N CENTRAL AVE SUITE 800
 PHOENIX, AZ 85004 -4427
 Phone: (602) 417-9200

Receipt

No: 1867871

Transaction #: 1928579	
Date of Transaction: 02/10/2009	
CUSTOMER:	MICAH J SCHISEL 575 DUCK CT PRESCOTT,AZ 86301-5740 US

LINE #	QTY	DESCRIPTION	REMARKS	UNIT PRICE	TOTAL
1	1.00	LOCATABLE MINERALS / MINING CLAIMS-NOT NEW-UNADJUD,ONE AUTH NO. ONLY / MINING CLAIM MONEY RECEIVED CASES: AMC390947/\$40.00	TRF	- n/a -	40.00
TOTAL:					\$40.00

PAYMENT INFORMATION					
1	AMOUNT:	40.00	POSTMARKED:	N/A	
	TYPE:	CHECK	RECEIVED:	02/10/2009	
	CHECK NO:	244			
	NAME:	SCHISEL, MICAH JAMES 575 DUCK CT PRESCOTT AZ 86301-5740 US			

REMARKS

This receipt was generated by the automated BLM Collections and Billing System and is a paper representation of a portion of the official electronic record contained therein.

Amc 390947

- This is to transfer quartz gold #1 to Mark Henson
- Included are the letters of relinquishment from:
Daniel Schisel, Connie Schisel, And Danell Schisel.
 - Included is the quit claim deed from Micah Schisel to Mark Henson
 - Included is the \$10 transfer fee
 - Also there were valuable minerals found on Quartz Gold #1
 - Please call me (Micah Schisel) at (928) 458-0908 if there are any questions.

Thank you.

RECEIVED
BLM AZ STATE OFFICE
2008 SEP 22 A 7:15
PHOENIX, ARIZONA

ENTERED INTO COMPUTER

3/11/09 AB

09-12-2008

RELINQUISH NOTICE


To whom it may concern:


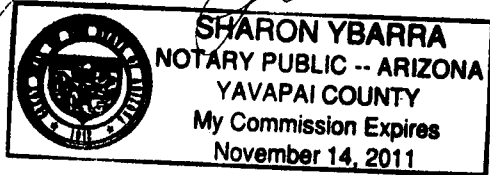
I Danell Schisel do relinquish my rights in

Quartz Gold #1 AMC 390948 .

RECEIVED
BLM AZ STATE OFFICE
2008 SEP 22 A 7:15
PHOENIX, ARIZONA

Thank You


Danell Schisel

ACKNOWLEDGEMENT

STATE OF ARIZONA)

)ss

COUNTY OF YAVAPAI


On September 15, 2008 before me, then undersigned Notary Public, personally appeared Daniel Schisel and Connie Schisel, personally known to me (or proved to me on the basis of satisfactory evidence) to be the person(s) whose name(s) is/are subscribed to the within instrument and acknowledged to me that he/she/they executed the same in his/her/their authorized capacity(ies) and that his/her/their signature(s) on the instrument the person(s) acted, executed the instrument.

WITNESS my hand and official seal.

Penny Fincher
Notary Public

My Commission Expires: ~~4-26-09~~

8-25-2010



RECEIVED
BLM AZ STATE OFFICE
2008 SEP 22 A 7:15
PHOENIX, ARIZONA

09-12-2008


RELINQUISH NOTICE

To whom it may concern:

I Daniel Schisel and I Connie Schisel do relinquish our rights in


Quartz Gold #1 AMC 390948 .

Thank You



Daniel Schisel

Connie Schisel



RECEIVED
BLM AZ STATE OFFICE
2008 SEP 22 A 7:15
PHOENIX, ARIZONA

RECORDING REQUESTED BY: Micah Schisel

Trmc 390948

AND WHEN RECORDED MAIL TO: Mark Henson
P.O. Box 26284
Prescott Valley AZ, 86312

QUIT-CLAIM DEED

For the consideration of TEN AND NO/100 DOLLARS, and other valuable considerations, I or we,
Micah Schisel sole and seperate property

hereby Quit-Claim to
Mark Henson a single man sole and seperate property

all right, title, or interest in the following described real property situate in **Yavapai County, Arizona:**

SEE EXHIBIT "A" ATTACHED HERETO AND BY THIS REFERENCE MADE A PART HEREOF

DATED: _____
[Signature]

RECEIVED
BLM AZ STATE OFFICE
2008 SEP 22 A 11 16
PHOENIX, ARIZONA

STATE OF AZ)
County of Yavapai)ss.

On 9-12-08, before me, the undersigned Notary Public, personally appeared Nicah James Schisel, personally known to me (or proved to me on the basis of satisfactory evidence) to be the person(s) whose name(s) is/are subscribed to the within instrument and acknowledged to me that he/she/they executed the same in his/her/their authorized capacity(ies) and that his/her/their signature(s) on the instrument the person(s) or the entity upon behalf of which the person(s) acted, executed the instrument.

WITNESS my hand and official seal.

My Commission Expires: May 9, 2010

[Signature]
Notary Public



Return to:
Micah Schisel
575 Duck ct
Prescott AZ, 86301



Exhibit (A)

FEE
\$5
\$5
\$5
\$5
\$5

LOCATION NOTICE FOR PLACER MINING CLAIM

NOTICE IS HEREBY GIVEN that the Quartz Gold
#1 placer mining claim has been located by
Micah Schisel whose current mailing
address is 575 Duck ct, Prescott
AZ, 86301

RECEIVED
BLM AZ STATE OFFICE
2008 SEP 22 A 7:16
PHOENIX, ARIZONA
BLM
Date
Stamp

The general course of this claim is Prescott and it is situated in
Yavapai
County, Arizona.

This claim is 2640 feet in length and 1,320 feet in width. This claim runs from the
location monument on which this location notice is posted approximately 1,320 feet in a W
direction to the NW end line and 2,640 feet in a S direction to the SW end line.
This claim is marked by four monuments, one at each corner of the claim.

The location monument on which this notice is posted is situated within Section 10NW, Township
13N, Range 1W, Gila Salt River Base and Meridian, Arizona. This claim encompasses
portions of the following legal subdivision(s) if located by legal subdivision or the following quarter section (s),
section (s), Township (s) and Range (s) This claim encompasses the NW 1/4, SW 1/4
of section 10NW, Twn 13N, r. 1W, Gila Salt River Base and Meridian, Arizona.

The locality of this claim with reference to some natural object or permanent monument and additional
information (if any) concerning its locality are as follows: Marked by 6' wood
and pvc markers.

DATED AND POSTED on the ground this 20 day of March, 20 08.

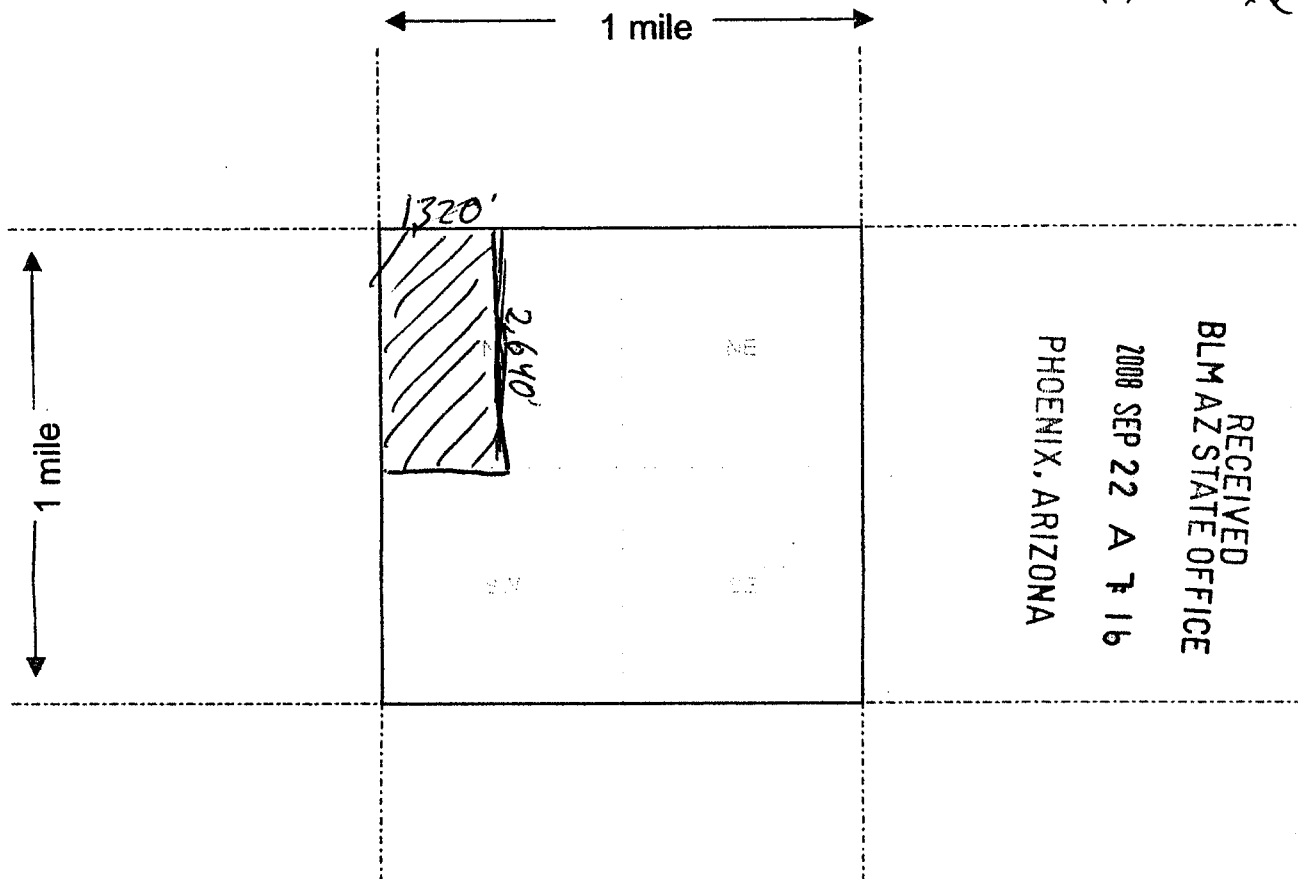
LOCATOR (s) see attached



RECORDERS MEMO: LEGIBILITY
QUESTIONABLE FOR GOOD REPRODUCTION

MINING CLAIM MAP

Lode () Placer



RECEIVED
BLM AZ STATE OFFICE
2008 SEP 22 A 7 16
PHOENIX, ARIZONA

Scale: 1" = 2000 feet



- The above map depicts the Quartz Gold #1 mining claim, which is located in Section (s) 10 NW, Township 13 N, Range 1 W, Gila and Salt River Base and Meridian, Yavapai County, Arizona.
- The type of corner and location monuments used are as follows: 6' wood and pvc stakes
- The bearings and distances in degrees and feet between claim corners are as depicted on the map.

Form MCF100a
Revised July 2005



Locators:

1. Micah Schisel: 575 Duck ct,
Prescott AZ,
86301
2. Daniel Schisel: 575 Duck ct,
Prescott AZ,
86301
3. Connie Schisel: 575 Duck ct,
Prescott AZ,
86301
4. Danell Schisel: 6426 E. Kelmore
Prescott Valley
AZ, 86314

RECEIVED
BLM AZ STATE OFFICE
2008 SEP 22 A 7 16
PHOENIX, ARIZONA

United States Department of the Interior

Bureau of Land Management
 BUSINESS & SUPPORT SVCS DIV
 ONE N CENTRAL AVE SUITE 800
 PHOENIX, AZ 85004 -4427
 Phone: (602) 417-9200

Receipt

No: 1790406

Transaction #: 1848495	
Date of Transaction: 09/22/2008	
CUSTOMER:	MARK HENSON PO BOX 26284 PRESCOTT VALLEY, AZ 86312

LINE #	QTY	DESCRIPTION	REMARKS	UNIT PRICE	TOTAL
1	1.00	LOCATABLE MINERALS / MINING CLAIMS-NOT NEW-UNADJUD, ONE AUTH NO. ONLY / MINING CLAIM MONEY RECEIVED (455) CASES: AMC390948/\$10.00	TRF	- n/a -	10.00
TOTAL:					\$10.00

PAYMENT INFORMATION					
1	AMOUNT:	\$10.00	POSTMARKED:	9/17/08 0:00	
	TYPE:	CHECK	RECEIVED:	09/22/2008	
	CHECK NO:	219			
	NAME:	SCHISEL, MICAH J 275 DUCK COURT PRESCOTT AZ 86301			

REMARKS

This receipt was generated by the automated BLM Collections and Billing System and is a paper representation of a portion of the official electronic record contained therein.

RECORDING REQUESTED BY:

Michah Schisel

AMC 393518

AND WHEN RECORDED MAIL TO:

AMC 390947

Don and Shirley Wildes
P.O. Box 1146 Okechobee

Exempt. A-1 FL 34973-1146

QUITCLAIM DEED

For the consideration of TEN AND NO/100 DOLLARS, and other valuable considerations, I or we,

Michah Schisel sole and separate property

hereby Quit-Claim to

Shirley and Don Wildes a married couple

all right, title, or interest in the following described real property situate in Yavapai County, AZ:

80 acre
Placer Mining claim

Bannie Gultch Gold
AMC # 393518

NW 1/4, SW 1/4 of Section
2: SW Township 13N
Range 1W

DATED: 7-22-08

[Signature]

RECEIVED
9.11.08
2008 JUL 24 P 1:30
PHOENIX, ARIZONA

STATE OF Arizona)
County of Yavapai) ss.


On July 22, 2008 before me, the undersigned Notary Public, personally
appeared Michah Schisel

known to me (or proved to me on the basis of satisfactory evidence) to be the person(s) whose name(s) is/are
subscribed to the within instrument and acknowledged to me that he/she/they executed the same in his/her/their
authorized capacity(ies) and that his/her/their signature(s) on the instrument the person(s) or the entity upon
behalf of which the person(s) acted, executed the instrument.

WITNESS my hand and official seal.

My Commission Expires: 8-25-2010

[Signature]
Notary Public



RE 11/18/08

7-21-2008




RELINQUISHMENT LETTER

To whom it may concern,

I Danell Schisel relinquish my interest in the 89 acres placer mining

Claim Bannie Gultch Gold AMC #393518.

Danell Schisel



7/21/08

PHOENIX, ARIZONA

2008 JUL 24 P 2:30

RECEIVED
CLERK, AZ STATE COURTS

7-21-2008

RELINQUISHMENT LETTER

To whom it may concern,

We Daniel Schisel and Connie Schisel relinquish our interest in the 89 acres

Placer Mining claim Bannie Gultch Gold AMC #393518.

Daniel Schisel
Daniel Schisel

Connie Schisel
Connie Schisel

PHOENIX, ARIZONA
2008 JUL 24 PM 1:30

7-21-2008


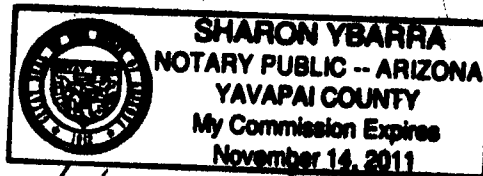

RELINQUISHMENT LETTER

To whom it may concern,

I Danell Schisel relinquish my interest in Mining Quartz Gold

Claim # 2 AMC # 390949.

Danell Schisel



7-21-08

2008 JUL 24 P 1:30
PHOENIX, ARIZONA

7-21-2008

RELINQUISHMENT LETTER

To whom it may concern,

We Daniel Schisel and Connie Schisel relinquish our interest in

Mining Quartz Gold Claim # 2 AMC # 390949.

Daniel Schisel

Daniel Schisel

Connie Schisel

Connie Schisel

PHOENIX, ARIZONA

2008 JUL 24 P 1:30

STAMPED

United States Department of the Interior

Bureau of Land Management
 BUSINESS & SUPPORT SVCS DIV
 ONE N CENTRAL AVE SUITE 800
 PHOENIX, AZ 85004 -4427
 Phone: (602) 417-9200

Receipt

No: 1748376

Transaction #: 1805565	
Date of Transaction: 07/25/2008	
CUSTOMER:	DON WILDES P O BOX 1146 OKEECHOBEE,FL 34973

LINE #	QTY	DESCRIPTION	REMARKS	UNIT PRICE	TOTAL
1	1.00	LOCATABLE MINERALS / MINING CLAIMS-NOT NEW-UNADJUD,ONE AUTH NO. ONLY / MINING CLAIM MONEY RECEIVED (455) CASES: AMC393518/\$20.00	TRF (2)	- n/a -	20.00
TOTAL:					\$20.00

PAYMENT INFORMATION					
1	AMOUNT:	\$20.00	POSTMARKED:	7/22/08 0:00	
	TYPE:	CHECK	RECEIVED:	07/24/2008	
	CHECK NO:	209			
	NAME:	SCHISEL, MICAH J P O BOX 1146 OKEECHOBEE FL 34973			

REMARKS

This receipt was generated by the automated BLM Collections and Billing System and is a paper representation of a portion of the official electronic record contained therein.

Micah Schisel
575 Duette Ct
Prescott AZ 86301

PHOENIX AZ 850

22 JUL 08 PM 3 T



RECEIVED
B.L.M. AZ STATE OFFICE

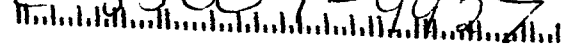
2008 JUL 24 P 1:30

PHOENIX, ARIZONA

Bureau of Land management
Arizona State Office
One N. Central Ave.
Suite # 800

Phx AZ 85004-4427

95004+4427



United States Department of the Interior
 Bureau of Land Management
 BUSINESS & SUPPORT SVCS DIV
 ONE N CENTRAL AVE SUITE 800
 PHOENIX, AZ 85004 -4427
 Phone: (602) 417-9200

Receipt

No:

1728604

Transaction #: 1785385	
Date of Transaction: 06/20/2008	
CUSTOMER:	MICAH J SCHISEL 575 DUCK COURT PRESCOTT, AZ 86301

LINE #	QTY	DESCRIPTION	REMARKS	UNIT PRICE	TOTAL
1	1.00	LOCATABLE MINERALS / MINING CLAIMS-NEW, UNADJUD, ONE OR MORE AUTH NOS / NEW MINING CLAIM PROCESSING FEE \$15 (1930) CASES: AMC393419/\$15.00		- n/a -	15.00
2	1.00	LOCATABLE MINERALS / MINING CLAIMS-NOT NEW- UNADJUD, ONE AUTH NO. ONLY / MINING CLAIM MONEY RECEIVED (455) CASES: AMC390949/\$10.00	TRF/1	- n/a -	10.00
TOTAL:					\$25.00

PAYMENT INFORMATION					
1	AMOUNT:	\$25.00	POSTMARKED:	6/18/08 0:00	
	TYPE:	CHECK	RECEIVED:	06/20/2008	
	CHECK NO:	203			
	NAME:	SCHISEL, MICAH J 575 DUCK COURT PRESCOTT AZ 86301			

REMARKS

This receipt was generated by the automated BLM Collections and Billing System and is a paper representation of a portion of the official electronic record contained therein.

*This was a regular transfr.
 Mr. Schisel to the Wildes
 Refund Authorized
 for \$5⁰⁰ for overpayment
 RE 8/13/08 (\$20 was
 earned for
 transfer*

MINING CLAIM STATUS REPORT

MTP CHECKED BY _____

DATA ENTRY _____

GEO CHECKED BY _____

LEAD SERIAL NO. AMC 39349 THROUGH AMC _____

#	LODE	LOCATION FEE @ \$30 =	\$ _____
#	PLACER	PROCESSING FEE @ \$15 =	\$ <u>15</u>
#	ASSOCIATION PL	MAINTENANCE FEE @ \$125 =	\$ _____
#	MILL SITE	OVERAGE	\$ _____
#	TUNNEL SITE	SHORTAGE	\$ _____
		OTHER FEES - <u>transfer</u>	\$ <u>10</u>
		TOTAL	\$ <u>25</u>

ENOUGH LOCATORS YES [] NO [] _____

OVER-THE-COUNTER [] MAIL [X] TIMELY FILED: YES [] NO []

LEGAL DESCRIPTION: T BN R W SEC 10

T _____ R _____ SEC _____

T _____ R _____ SEC _____

T _____ R _____ SEC _____

BLM [] FOREST SERVICE [] _____ SUBJ TO PL 359: YES [] NO []

WILDERNESS AREA: NO [] YES [] _____

SPLIT ESTATE: SX [] PX [] SRHA [] OTHER [] _____ N/A []

PROPER NOTICE FILED IF LOCATED ON SRHA LANDS-YES [] NO [] N/A []

RECONVEYED MINERALS ON BLM LANDS REQUIRE OPENING ORDERS FROM 1944 TO 1993. OPEN TO ENTRY ON: _____ N/A []

COMMENTS/STATUS: VOID [] PARTIALLY VOID [] PVT MINERALS [] WITHDRAWN LANDS [] OTHER [] _____

Original AMC #390949

Regular Transfer

Claimant acknowledges that portions of the following claim(s) site(s) may be void or voidable. _____

Signature of claimant
FINAL ADJUDICATION _____ DATE _____

AMC 39349

Transfer of Interest

1. Every thing has been recorded with the county recorder.
2. Valuable minerals have been found on this claim.

AMC 393419

RECEIVED
CLM. AZ STATE OFFICE

2008 JUN 20 A 7:34

PHOENIX, ARIZONA

RECORDING REQUESTED BY: Micah Schisel

AND WHEN RECORDED MAIL TO: P.O. Box 1146-Okeechobee
Shirley and Don /> FL 34973-1146
Wildes

QUITCLAIM DEED

For the consideration of TEN AND NO/100 DOLLARS, and other valuable considerations, I or we, *Micah Schisel*
sole and separate property

hereby Quit-Claim to *Shirley and Don Wildes a married couple*

all right, title, or interest in the following described real property situate in Yavapai County, AZ :

80 acre

Placer Mining claim - Quartz Gold #2

AMC 390949

DATED: 16 June 2008

NE 1/4, SE 1/4 sections of section 10 in
Township 13N Range 1W

[Signature]

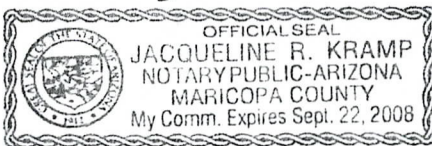
STATE OF Arizona)
County of Yavapai) ss.

On 16 June 2008, before me, the undersigned Notary Public, personally
appeared Micah Schisel, personally
known to me (or proved to me on the basis of satisfactory evidence) to be the person(s) whose name(s) is/are
subscribed to the within instrument and acknowledged to me that he/she/they executed the same in his/her/their
authorized capacity(ies) and that his/her/their signature(s) on the instrument the person(s) or the entity upon
behalf of which the person(s) acted, executed the instrument.

WITNESS my hand and official seal.

My Commission Expires: Sept. 22, 2008

Jacqueline R Kramp
Notary Public



AMC 393419

RECEIVED
S.L.M. AZ STATE OFFICE
2008 JUN 20 A 7:31
PHOENIX, ARIZONA

NOTICE!!

These documents have been scanned!

Do not place un-scanned documents beneath this notice!

Do not remove this notice from this file!

GPO Jacket No. 560-102
Print Order 61540
Rise Business Services, LLC
Job=AZ15 5/23/2019



Box Number= AZ15083



Claim Begin-End: AMC390947-AMC390949

4 Annual Filings



AZ15083-8

AMC390560-AMC391154

390947
23931 DOCKTON RD. S.W
VASHON, WA 98070

DEPARTMENT OF THE INTERIOR
BUREAU OF LAND MANAGEMENT
1 NORTH CENTRAL AVENUE
SUITE 800
PHOENIX, AZ. 85004

AUGUST 8th 2019

DEAR SIR/MS.,

Please record the following documents for the "HAZARD Gold # 6" [AMC 390947] an 80 Acre Association Placer Claim in YAVAPAI County. I have included a personal check for \$675.00 to cover all filing fees/costs.

Thank you for your assistance with this
Sincerely,

Elmer W. Frombach (owner/agent)

Elmer W. Frombach

cc: Shawn & Susan Murphy.

RECEIVED
BLM AZ STATE OFFICE
2019 AUG 19 P 3:25
PHOENIX, ARIZONA



When recorded please return to:

Elmer W. Frombach
23931 DOCKTON ROAD S.W.
VASHON, WA. 98070

MAINTENANCE FEE

RECEIVED
BLM AZ STATE OFFICE
2019 AUG 19 P 3:25
PHOENIX, ARIZONA

[1 CLAIM - 80 ACRES]

MAINTENANCE FEE PAYMENT

Claimant Name: Elmer W. Frombach, ET AL.
 Address: 23931 DOCKTON ROAD S.W.
 City: VASHON State: WA Zip: 98070
 Telephone: (206) 276-0565
 E-mail address: meteorNevada@MSN.COM
 Signature: Elmer W. Frombach

Check here if this is a change of address.

RECEIVED
 BLM AZ STATE OFFICE
 2019 AUG 19 P 3:25
 PHOENIX, ARIZONA
 BLM
 Date
 Stamp

LINE NO.	AMC NUMBER	CLAIM/SITE NAME	COUNTY RECORDER DATA (If available)	TWP	RNG	SEC
1	390947	HAZARD GOLD #6	B-4646, PG. 385 QUITCLAIM DEED	13N	1W	2
2						
3						
4						
5						
6						
7						
8						
9						
10						

List additional claims on Form MCF114.

Bureau of Land Management
Arizona State Office
www.blm.gov/az/

No. of Claims*: 1 x ~~\$155~~ ⁶⁶⁰ = \$660
 Check No: 1841 Init. EWS
 Receipt No.: 4538451
For BLM Use Only

* \$155 per lode mining claim, mill site, or tunnel site; and \$155 for each 20 acres or portion thereof for each placer mining claim.

Form: MCF112
 Revised July 2014

When recorded please return to:

Elmer W. Frombach

23931 DOCKTON ROAD S.W.

VASHON, WA 98070

Intent to Hold

RECEIVED
BLM AZ STATE OFFICE
2019 AUG 19 P 3:29
PHOENIX, ARIZONA

NOTICE OF INTENTION TO HOLD MINING CLAIMS/SITES

When Recorded Return Document to:

ELMER W. FROMBACH
23931 DOCKTON ROAD S.W.
VASHON, WA 98070

RECEIVED
 BLM AZ STATE OFFICE
 2019 AUG 19 P 3:20
 PHOENIX, ARIZONA
 BLM
 Date
 Stamp

Check here if this is a change of address.

Telephone: _____

E-mail Address: meteornevada@msn.com

I (We) intend to hold the claims(s) and/or site(s) listed below for the calendar year 20____, and I (We) have filed or will file a Notice of Intent to Hold in the county where the claim (s) is located.

Reason for filing a Notice of Intent to Hold instead of an assessment work filing (check one):

- Maintenance fee was paid to maintain claim(s) during this assessment year.
- Mill or tunnel sites.
- Claim(s) was located during the current assessment year.
- BLM has deferred assessment work (attach copy of decision granting deferment, or pending petition for deferment including date petition was filed.)

Line No.	AMC NUMBER	CLAIM/SITE NAME	COUNTY RECORDER DATA (If available)	TWP	RNG	SEC
1	390947	HAZARD GOLD #6	B-4646, PG-385 QUITCLAIM DEED	13N	1W	2
2						
3						
4						
5						
6						
7						
8						
9						
10						

NOTICE OF INTENTION TO HOLD MINING CLAIMS/SITES
page 2

[1 CLAIM - 80 ACRES]
ASSOCIATION
PLACER

RECEIVED
BLM AZ STATE OFFICE
2019 AUG 19 P 3:26
PHOENIX, ARIZONA
BLM
Date
Stamp

1. State of Arizona, County of YAVAPAI
2. I (Name) ELMER W. FROMBACH (owner/agent)
3. Reside at (Address) 23931 DOCKTON ROAD S.W.
City VASHON County KING State WA Zip 98070 being duly sworn, depose and say that I am a citizen of the United States, more than eighteen years of age, that all of the facts set forth in this notice, subject to the provisions and penalties of 18 U.S.C. 1001 pertaining to the filing of false, fictitious, or fraudulent statements with the United States, are true and correct according to the best of my knowledge, information and belief.
4. Owner's name and address (If not shown in Items 1-3 above). SHAWN & SUSAN MURPHY,
KRISTI L. & ELMER FROMBACH
5. Dated: 8/8/2019 Signature: Elmer W. Frombach

Bureau of Land Management
Arizona State Office
www.blm.gov/az

No. of Claims: 1 x \$^{\$15}10 = \$150
Check No: 1841 Init. EF
Receipt No.: 4538451
For BLM Use Only

United States Department of the Interior
Bureau of Land Management
 DIV OF LANDS, MINRLS & ENERGY
 ONE N CENTRAL AVE
 PHOENIX, AZ 85004 -4427
 Phone: 602-417-9200

Receipt

No: 4538451

Transaction #: 4659382	
Date of Transaction: 08/21/2019	
CUSTOMER:	
ELMER FROMBACH 23931 DOCKTON RD SW VASHON, WA 98070-7173 US	

LINE #	QTY	DESCRIPTION	REMARKS	UNIT PRICE	TOTAL
1	1.00	LOCATABLE MINERALS / MINING CLAIMS-NOT NEW-UNADJUD, ONE AUTH NO. ONLY / MINING CLAIM MONEY RECEIVED CASES: AMC390947/\$675.00	2019 NOI HOLD & 20020 MAINT FEE (1)	- n/a -	675.00
TOTAL:					\$675.00

PAYMENT INFORMATION			
1	AMOUNT:	675.00	POSTMARKED: N/A
	TYPE:	CHECK	RECEIVED: 08/19/2019
	CHECK NO:	1841	
	NAME:	FROMBACH, ELMER 23931 DOCKTON RD SW VASHON WA 98070-7173 US	

REMARKS

This receipt was generated by the automated BLM Collections and Billing System and is a paper representation of a portion of the official electronic record contained therein.

390947

MAINTENANCE FEE PAYMENT (80 ACRES PLACER)

Claimant Name: EIMER W. FROMBACH, ET ALL
Address: 23931 DOCKTON RD. S.W.
City: VASHON State: WA Zip: 98070
Telephone: (206) 276-0565
E-mail address: meteornevada@msn.com
Signature: Eimer W. Frombach

RECEIVED
BLM AT STATE OFFICE
2018 AUG 14 A 11:53
PHOENIX, ARIZONA
BLM
Date
Stamp

Check here if this is a change of address.

LINE NO.	AMC NUMBER	CLAIM/SITE NAME	COUNTY RECORDER DATA (If available)	TWP	RNG	SEC
1	390947	HAZARD GOLD #6	B-4646 PG. 385 QUIT CLAIM DEED	13N	1W	2
2						
3						
4						
5						
6						
7						
8						
9						
10						

List additional claims on Form MCF114.

No. of Claims*: 1 x \$155 = _____
Check No: _____ Init. _____
Receipt No.: 4236230
For BLM Use Only

Bureau of Land Management
Arizona State Office
www.blm.gov/az/

* \$155 per lode mining claim, mill site, or tunnel site; and \$155 for each 20 acres or portion thereof for each placer mining claim.

Form: MCF112
Revised July 2014

This form is available from the Arizona Geological Survey and may be reproduced.

ENTERED
AUG 21 2018
BY: RAM

ELMER W. FROMBACH
23931 DOCKTON RD. S.
VASHON, WA 98070

BUREAU OF LAND MANAGEMENT
ONE NORTH CENTRAL AVE.
SUITE 800
PHOENIX, AZ. 85004 - 4427

RECEIVED
BLM AZ STATE OFFICE
2018 AUG 14 A 11:52
PHOENIX, ARIZONA

AUG 7th, 2018

DEAR SIR/MS,

ENCLOSED are the, "NOTICE OF INTENT TO
HOLD MINING CLAIM" and the "MAINTENANCE FEE" PAYMENT
PAPERWORK for the 80 acre, UNPATENTED MINING claim

HAZARD GOLD #6
AMC # 390947

LOCATED IN YAVAPAI COUNTY AT TOWNSHIP 13N, RANGE 1W
SECTION #2. I have included a check for \$640⁰⁰ to
cover filing. Please record these items and then
return the originals for filing with YAVAPAI COUNTY
Thank You.

Sincerely,
Elmer W. Frombach
Agent.

Enclosure.

United States Department of the Interior
Bureau of Land Management
 DIV OF LANDS, MINRLS & ENERGY
 ONE N CENTRAL AVE
 PHOENIX, AZ 85004 -4427
 Phone: 602-417-9200

Receipt

No: 4236230

Transaction #: 4351600	
Date of Transaction: 08/15/2018	
CUSTOMER:	
ELMER FROMBACH 23931 DOCKTON RD SW VASHON, WA 98070-7173 US	

LINE #	QTY	DESCRIPTION	REMARKS	UNIT PRICE	TOTAL
1	1.00	LOCATABLE MINERALS / MINING CLAIMS-NOT NEW-UNADJUD, ONE AUTH NO. ONLY / MINING CLAIM MONEY RECEIVED CASES: AMC390947/\$640.00	MAINT 2019/1 NOI 2018/1	- n/a -	640.00
TOTAL:					\$640.00

PAYMENT INFORMATION			
1	AMOUNT:	640.00	POSTMARKED: N/A
	TYPE:	CHECK	RECEIVED: 08/14/2018
	CHECK NO:	1880	
	NAME:	FROMBACH, ELMER 23931 DOCKTON RD SW VASHON WA 98070-7173 US	

REMARKS


This receipt was generated by the automated BLM Collections and Billing System and is a paper representation of a portion of the official electronic record contained therein.

390947

NOTICE OF INTENTION TO HOLD MINING CLAIMS/SITES

When Recorded Return Document to:

EIMER W. FROMBACH
23931 DOCKTON RD. S.W.
VASHON, WA 98070



Check here if this is a change of address.

Telephone: _____

E-mail Address: METEORNEVADA@MSN.COM
(LOWER CASE)

I (We) intend to hold the claims(s) and/or site(s) listed below for the calendar year 2019, and I (We) have filed or will file a Notice of Intent to Hold in the county where the claim (s) is located.

Reason for filing a Notice of Intent to Hold instead of an assessment work filing (check one):

- Maintenance fee was paid to maintain claim(s) during this assessment year.
- Mill or tunnel sites.
- Claim(s) was located during the current assessment year.
- BLM has deferred assessment work (attach copy of decision granting deferment, or pending petition for deferment including date petition was filed.)

Line No.	AMC NUMBER	CLAIM/SITE NAME	COUNTY RECORDER DATA (If available)	TWP	RNG	SEC
1	390947	HAZARD GOLD #6	B-4646 Pg. 385 QUIT CLAIM DEED	13N	1W	2
2						
3						
4						
5						
6						
7						
8						
9						
10						

INTERESTED
AUG 21 2018
BY: RAM

Elmer W. Frombach
23931 DOCKTON RD. S.W.
VASHON, WA. 98070

SEATTLE WA 981

10 AUG 2018 PM 6 L



Mister Rogers

RECEIVED
BLM AZ STATE OFFICE

2018 AUG 14 A 11:52

PHOENIX, ARIZONA

ARIZONA Bureau of LAND Management
One North Central Ave
Suite # 800
Phoenix, AZ 85004-4427

85004-442700



United States Department of the Interior
Bureau of Land Management
 DIV OF LANDS, MINRLS & ENERGY
 ONE N CENTRAL AVE
 PHOENIX, AZ 85004 -4427
 Phone: 602-417-9200

Receipt

No: 4236230

Transaction #: 4351600	
Date of Transaction: 08/15/2018	
CUSTOMER:	
ELMER FROMBACH 23931 DOCKTON RD SW VASHON, WA 98070-7173 US	

LINE #	QTY	DESCRIPTION	REMARKS	UNIT PRICE	TOTAL
1	1.00	LOCATABLE MINERALS / MINING CLAIMS-NOT NEW-UNADJUD, ONE AUTH NO. ONLY / MINING CLAIM MONEY RECEIVED CASES: AMC390947/\$640.00	MAINT 2019/1 NOI 2018/1	- n/a -	640.00
TOTAL:					\$640.00

PAYMENT INFORMATION			
1	AMOUNT:	640.00	POSTMARKED: N/A
	TYPE:	CHECK	RECEIVED: 08/14/2018
	CHECK NO:	1880	
	NAME:	FROMBACH, ELMER 23931 DOCKTON RD SW VASHON WA 98070-7173 US	

REMARKS

This receipt was generated by the automated BLM Collections and Billing System and is a paper representation of a portion of the official electronic record contained therein.

AMC 390947

MAINTENANCE FEE PAYMENT

Claimant Name: ELMER W. FROMBACH, ET ALL
Address: 4103 55th AVE, S.W.
City: SEATTLE State: WA Zip: 98116
Telephone: (206) 935-1677
E-mail address: MeteorNevada@MSN.COM
Signature: Elmer W. Frombach

RECEIVED
BLM ARIZONA STATE OFFICE
2014 JUL 14 P 2:26
PHOENIX, ARIZONA
BLM
Date
Stamp

Check here if this is a change of address.

LINE NO.	AMC NUMBER	CLAIM/SITE NAME	COUNTY RECORDER DATA (If available)	TWP	RNG	SEC
1	390947	HAZARD GOLD #6	B-4646, PG-385 QUITCLAIM DEED	13N	1W	2
2						
3						
4						
5						
6						
7						
8						
9						
10						

80 acres

List additional claims on Form MCF114.

Bureau of Land Management
Arizona State Office
www.blm.gov/az/

No. of Claims: 1 x \$140 = \$140.00
Check No: 1332 Init. ACT
Receipt No.: 3077408
For BLM Use Only

Form: MCF112
Revised July 2009

This form is available from the Arizona Department of Mines and Mineral Resources and may be reproduced.

ENTERED
JUL 18 2014
BY: RAM

NOTICE OF INTENTION TO HOLD MINING CLAIMS/SITES

When Recorded Return Document to:

EIMER W. FROMBACH
4103 55th AVE, S.W.
SEATTLE, WA 98116

RECEIVED
 BLM AZ STATE OFFICE
 2014 JUL 14 P 2:26
 PHOENIX, ARIZONA
 BLM
 Date
 Stamp

Check here if this is a change of address.

Telephone: _____

E-mail Address MeteorNevada@MSN.COM

I (We) intend to hold the claims(s) and/or site(s) listed below for the calendar year 2014 and I (We) have filed or will file a Notice of Intent to Hold in the county where the claim (s) is located.

Reason for filing a Notice of Intent to Hold instead of an assessment work filing (check one):

- Maintenance fee was paid to maintain claim(s) during this assessment year.
- Mill or tunnel sites.
- Claim(s) was located during the current assessment year.
- BLM has deferred assessment work (attach copy of decision granting deferment, or pending petition for deferment including date petition was filed.)

Line No.	AMC NUMBER	CLAIM/SITE NAME	COUNTY RECORDER DATA (If available)	TWP	RNG	SEC
1	390947	HAZARD GOLD #6	BOOK 4646, PG. 385	13N	1W	2
2						
3						
4						
5						
6						
7						
8						
9						
10						

ENTERED
 JUL 18 2014
 BY: RAM

NOTICE OF INTENTION TO HOLD MINING CLAIMS/SITES
page 2

HAZARD GOLD #6
AMC # 390947
[ASSOCIATION PLACER]
- 80 ACRES -

BLM Date Stamp	2014 JUL 14 P 2:26	RECEIVED
	PHOENIX, ARIZONA	BLM ARIZONA STATE OFFICE

1. State of Arizona, County of YAVAPAI
2. I (Name) ELMER W. FROMBACH (OWNER/AGENT)
3. Reside at (Address) 4103 55th AVE, S.W.


City SEATTLE County KING State WA Zip 98116 being duly sworn, depose and say that I am a citizen of the United States, more than eighteen years of age, that all of the facts set forth in this notice, subject to the provisions and penalties of 18 U.S.C. 1001 pertaining to the filing of false, fictitious, or fraudulent statements with the United States, are true and correct according to the best of my knowledge, information and belief.

4. Owner's name and address (If not shown in Items 1-3 above). ASSOCIATION INCLUDES: ELMER W. & KRISTI FROMBACH
4103 55th AVE, S.W., SEATTLE, WA 98116
AND SHAWN J. AND SUSAN K. MURPHY 15931 WEST SPUR BELL ROAD 85653
MARANA, AZ.
5. Dated: 7/1/2014 Signature: Elmer W. Frombach - Agent.

Bureau of Land Management
Arizona State Office
www.az.blm.gov

No. of Claims: _____ x \$10 = _____
Check No: _____ Init. _____
Receipt No.: _____
For BLM Use Only

Form: MCF110
Revised Jan. 2006
Page 2 of 2



Please find enclosed: The maintenance
Fee & Notice of Intent to Hold for the
UNPATENTED MINE CLAIM: "REDFIELD GOLD #6"
BLM AZ STATE OFFICE

AMC # 390947.

2014 JUL 14 P 2:25

Please record these documents and return
the originals to me. If you have any
questions my EMAIL IS: MeteorNevada@msn.com

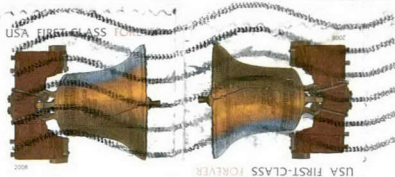
Sincerely,
Ernie Strombach

RETURN TO:
4103 55th AVE. S.W.
Seattle, WA. 98116

ELMER FROMBACH
4103 55th AVE. S.W.
Seattle, WA. 98116

SEATTLE WA 980

09 JUL 2014 PM 4 L



RECEIVED
BLM STATE OFFICE

1 2014 JUL 14 P 2:06

PHOENIX ARIZONA

Bureau of LAND Management
One North Central AVE.
Suite 800
Phoenix, AZ 85004-4427

85004442700



United States Department of the Interior
Bureau of Land Management
 LANDS/RECREATION & PLANNING
 ONE N CENTRAL AVE
 PHOENIX, AZ 85004 -2203
 Phone: 602-417-9200

Receipt

No: 3077408

Transaction #: 3168608	
Date of Transaction: 07/15/2014	
CUSTOMER:	
ELMER FROMBACH 4103 55TH AVE SW SEATTLE, WA 98116-3916 US	

LINE #	QTY	DESCRIPTION	REMARKS	UNIT PRICE	TOTAL
1	1.00	LOCATABLE MINERALS / MINING CLAIMS-NOT NEW-UNADJUD, ONE AUTH NO. ONLY / MINING CLAIM MONEY RECEIVED CASES: AMC390947/\$585.00	MAINT FEE PYMNT (1) 2015 / NOI (1) 2014	- n/a -	585.00
TOTAL:					\$585.00

PAYMENT INFORMATION			
1	AMOUNT:	585.00	POSTMARKED: N/A
	TYPE:	CHECK	RECEIVED: 07/14/2014
	CHECK NO:	1332	
	NAME:	FROMBACH, ELMER W 4103 55TH AVE SW SEATTLE WA 98116-3916 US	

REMARKS

This receipt was generated by the automated BLM Collections and Billing System and is a paper representation of a portion of the official electronic record contained therein.

*\$15 Refunded
 over payment*

1410 → 560 29

Attention Robert Mattson

Hello,

I received your text message regarding claim #390947 HAZARD GOLD #6.

Included is a check which should cover the filing fee discrepancy.

Thank you for contacting me. Sorry about the informal notes as I am moving.

Sincerely,

Elmer Frombach

#3083463

RECEIVED
REAL ESTATE OFFICE
PHOENIX, ARIZONA
JUL 22 P 3:00

\$180


Elmer Frombach
4103 55th AVE. S.W. SEATTLE WA 98146
Seattle, WA 98146

RECEIVED
MAZ STATE OFFICE

2014 JUL 22 P 2:42

PHOENIX, ARIZONA

U.S. Dept. of the Interior
Bureau of Land Management
One North Central Ave
Suite 800
Phoenix, AZ 85004-4427



USA
FIRST CLASS
POSTAGE
NEVER
FAILS

United States Department of the Interior
Bureau of Land Management
 LANDS/RECREATION & PLANNING
 ONE N CENTRAL AVE
 PHOENIX, AZ 85004 -2203
 Phone: 602-417-9200

Receipt

No: 3083463

Transaction #: 3174762	
Date of Transaction: 07/23/2014	
CUSTOMER:	
ELMER FROMBACH 4103 55TH AVE SW SEATTLE, WA 98116-3916 US	

LINE #	QTY	DESCRIPTION	REMARKS	UNIT PRICE	TOTAL
1	1.00	LOCATABLE MINERALS / MINING CLAIMS-NOT NEW-UNADJUD,ONE AUTH NO. ONLY / MINING CLAIM MONEY RECEIVED CASES: AMC390947/\$80.00	ADDITIONAL MAINT FEES	- n/a -	80.00
TOTAL:					\$80.00

PAYMENT INFORMATION			
1	AMOUNT:	80.00	POSTMARKED: N/A
	TYPE:	CHECK	RECEIVED: 07/22/2014
	CHECK NO:	1335	
	NAME:	FROMBACH, ELMER W 4103 55TH AVE SW SEATTLE WA 98116-3916 US	

REMARKS

This receipt was generated by the automated BLM Collections and Billing System and is a paper representation of a portion of the official electronic record contained therein.

*\$20 Refunded
over payment AT*

390947

HAZARD GOLD #6 ASSOCIATION PLACER (80 ACRES)

MAINTENANCE FEE PAYMENT

Claimant Name: EIMER W. FROMBACH, ET ALL
Address: 23931 DOCKTON RD. S.W.
City: VASHON State: WA Zip: 98070
Telephone: (206) 276-0565
E-mail address: MeteorNevada@MSN.COM
Signature: Eimer W. Frombach (Agent)

BLM
Date
Stamp
2017 AUG 11 P 3:12
RECEIVED
BLM AZ STATE OFFICE
PHOENIX, ARIZONA

Check here if this is a change of address.

LINE NO.	AMC NUMBER	CLAIM/SITE NAME	COUNTY RECORDER DATA (If available)	TWP	RNG	SEC
1	390947	HAZARD GOLD #6	B-4646, PG 385 QUITCLAIM DEED	13N	1W	2
2						
3						
4						
5						
6						
7						
8						
9						
10						

List additional claims on Form MCF114.

**Bureau of Land Management
Arizona State Office**
www.blm.gov/az/

No. of Claims*: _____ x \$155 = _____
Check No: 1003 Init: JMC
Receipt No.: 0934504
For BLM Use Only

* \$155 per lode mining claim, mill site, or tunnel site; and \$155 for each 20 acres or portion thereof for each placer mining claim.

ENTERED
AUG 17 2017
BY: RAM

Form: MCF112
Revised July 2014

3931 DOCKTON RD. S.W
VASHON IS., WA 98070

US DEPT. OF THE INTERIOR
BUREAU OF LAND MANAGEMENT
ONE NORTH CENTRAL AVE
SUITE 800
PHOENIX, ARIZONA 85004-4427

AUG. 4th 2017

DEAR SIR/MS,

PLEASE FIND ENCLOSED (TWO DOCUMENTS) THE
MAINTENANCE FEE AND NOTICE OF INTENT TO HOLD FOR
THE UNPATENTED PLACER CLAIM:

HAZARD GOLD # 6 [AMC#390947]

AN 80 ACRE ASSOCIATION PLACER CLAIM WHICH IS
LOCATED IN TWN 13N, RANGE 1W, SECTION 2 OF
YAVAPAI COUNTY. I HAVE INCLUDED A CHECK IN
THE SUM OF \$640.⁰⁰ TO COVER FEES.

PLEASE RETURN THESE DOCUMENTS TO ME ONCE
THEY ARE RECORDED. THANK YOU.

SINCERELY,

Elmu W. *Elmwood*

HAZARD GOLD #6
OWNER / AGENT

Enclosures

cc; SHAWN & SUSAN MORPHY

RECEIVED
BLM AZ STATE OFFICE
2017 AUG 11 P 3:12
PHOENIX, ARIZONA

WHEN RECORDED MAIL TO:

ELMER W. FROMBACH
23931 DOCKTON ROAD S.W.
VASHON, WA. 98070

MAINTENANCE FEE

RECEIVED
EIM 17 STEPH OFFICE
2017 AUG 11 P 3:12
PHOENIX, ARIZONA

WHEN RECORDED MAIL TO:

ELMER W. FROMBACH
23931 DOCKTON ROAD S.W.
VASHON, WA. 98070

INTENT TO HOLD

RECEIVED
BLM A7 STAFF OFFICE
2011 AUG 11 P 3:12
PHOENIX, ARIZONA

FROM: ELMER W. FROMBACH
23931 DOCKTON RD. SW
VASHON, WA
98070

SEATTLE WA 98101

07 AUG 2017 PM 5 L



RECEIVED
BLM AZ STATE OFFICE


2017 AUG 11 P 3 11

PHOENIX, ARIZONA

IMPORTANT:
PLEASE MAKE SURE THE
RETURN ADDRESS
SHOWS IN THIS WINDOW

7

85004-442700



United States Department of the Interior
Bureau of Land Management
 DIV OF LANDS, MINRLS & ENERGY
 ONE N CENTRAL AVE
 PHOENIX, AZ 85004 -4427
 Phone: 602-417-9200

Receipt

No: 3934564

Transaction #: 4044165	
Date of Transaction: 08/14/2017	
CUSTOMER:	
ELMER FROMBACH 23931 DOCKTON RD SW VASHON, WA 98070-7173 US	

LINE #	QTY	DESCRIPTION	REMARKS	UNIT PRICE	TOTAL
1	1.00	LOCATABLE MINERALS / MINING CLAIMS- NOT NEW-UNADJUD, ONE AUTH NO. ONLY / MINING CLAIM MONEY RECEIVED CASES: AMC390947/\$640.00	MAINT 2018/1 NOI 2017/1	- n/a -	640.00
TOTAL:					\$640.00

PAYMENT INFORMATION			
1	AMOUNT:	640.00	POSTMARKED: N/A
	TYPE:	CHECK	RECEIVED: 08/11/2017
	CHECK NO:	1683	
	NAME:	FROMBACH, ELMER 23931 DOCKTON RD SW VASHON WA 98070-7173 US	

REMARKS

This receipt was generated by the automated BLM Collections and Billing System and is a paper representation of a portion of the official electronic record contained therein.

390947

NOTICE OF INTENTION TO HOLD MINING CLAIMS/SITES

When Recorded Return Document to:

ELMER W. FROMBACH (AGENT)
23931 DOCKTON ROAD S.W.
VASHON, WA 98070

RECEIVED
BLM AZ STATE OFFICE
2017 AUG 11 P 3 12
PHOENIX, ARIZONA
BLM
Date
Stamp

Check here if this is a change of address.

Telephone: (206) 276-0565

E-mail Address: MeteorNevada@MSN.COM

I (We) intend to hold the claims(s) and/or site(s) listed below for the calendar year 20___, and I (We) have filed or will file a Notice of Intent to Hold in the county where the claim (s) is located.

Reason for filing a Notice of Intent to Hold instead of an assessment work filing (check one):

- Maintenance fee was paid to maintain claim(s) during this assessment year.
- Mill or tunnel sites.
- Claim(s) was located during the current assessment year.
- BLM has deferred assessment work (attach copy of decision granting deferment, or pending petition for deferment including date petition was filed.)

Line No.	AMC NUMBER	CLAIM/SITE NAME	COUNTY RECORDER DATA (If available)	TWP	RNG	SEC
1	390947	HAZARD GOLD#6	B-4646 Pg. 385 QUITCLAIM DEED	13 N	1 W	2
2						
3						
4						
5						
6						
7						
8						
9						
10						

ENTERED
AUG 17 2017
BY: RAM

NOTICE OF INTENTION TO HOLD MINING CLAIMS/SITES
page 2

BLM
Date
Stamp

RECEIVED
2017 AUG 11 P 3:12
PHOENIX, ARIZONA

1. State of Arizona, County of YAVAPAI
2. I (Name) ELMER W. FROMBACH (OWNER/AGENT)
3. Reside at (Address) 23931 DOCKTON ROAD S.W.
City VASHON County KING WA Co. State WA Zip 98070 being duly sworn, depose and say that I am a citizen of the United States, more than eighteen years of age, that all of the facts set forth in this notice, subject to the provisions and penalties of 18 U.S.C. 1001 pertaining to the filing of false, fictitious, or fraudulent statements with the United States, are true and correct according to the best of my knowledge, information and belief.
4. Owner's name and address (If not shown in Items 1-3 above). SHAWN & SUSAN MURPHY
KRISTI L. & ELMER FROMBACH
5. Dated: 8/4/2015 Signature: Elmer W. Frombach

Bureau of Land Management
Arizona State Office
www.blm.gov/az

No. of Claims: _____ x \$10 = _____
Check No: _____ Init. _____
Receipt No.: _____
For BLM Use Only

DEPT. OF THE INTERIOR
BUREAU OF LAND MANAGEMENT
ONE NORTH CENTRAL AVE.
SUITE 800 PHOENIX, AZ 85004-4427

RECEIVED
BLM AUSTIN OFFICE
2017 AUG 11 P 3:12
PHOENIX, ARIZONA

United States Department of the Interior
Bureau of Land Management
 DIV OF LANDS, MINRLS & ENERGY
 ONE N CENTRAL AVE
 PHOENIX, AZ 85004 -4427
 Phone: 602-417-9200

Receipt

No: 3934564

Transaction #: 4044165	
Date of Transaction: 08/14/2017	
CUSTOMER:	
ELMER FROMBACH 23931 DOCKTON RD SW VASHON, WA 98070-7173 US	

LINE #	QTY	DESCRIPTION	REMARKS	UNIT PRICE	TOTAL
1	1.00	LOCATABLE MINERALS / MINING CLAIMS- NOT NEW-UNADJUD, ONE AUTH NO. ONLY / MINING CLAIM MONEY RECEIVED CASES: AMC390947/\$640.00	MAINT 2018/1 NOI 2017/1	- n/a -	640.00
TOTAL:					\$640.00

PAYMENT INFORMATION					
1	AMOUNT:	640.00	POSTMARKED:	N/A	
	TYPE:	CHECK	RECEIVED:	08/11/2017	
	CHECK NO:	1683			
	NAME:	FROMBACH, ELMER 23931 DOCKTON RD SW VASHON WA 98070-7173 US			

REMARKS

This receipt was generated by the automated BLM Collections and Billing System and is a paper representation of a portion of the official electronic record contained therein.

23931 DOCKTON RD. S.W
VASHON IS., WA 98070

RECEIVED
BLM AZ STATE OFFICE

390947

U.S. DEPT. OF THE INTERIOR
BUREAU OF LAND MANAGEMENT
ONE NORTH CENTRAL AVE, PHOENIX, ARIZONA
SUITE 800
PHOENIX, AZ. 85004-4427

AUGUST 8th, 2016

DEAR SIR/MS,

PLEASE FIND ENCLOSED, (TWO DOCUMENTS) THE MAINTENANCE
FEE AND NOTICE OF INTENT TO HOLD FOR THE UNPATENTED PLACER CLAIM:

HAZARD GOLD #6 [AMC#390947]

AN ASSOCIATION PLACER CLAIM, LOCATED IN TOWNSHIP 13N, Rg. 1W,
SEC. 2., YAVAPAI COUNTY. I HAVE INCLUDED A CHECK IN
THE SUM OF \$640⁰⁰ TO COVER RECORDING FEES.

Please return these documents to me once they are
recorded at the above address. Thank you.


Sincerely,

Elmer W. Groubach

HAZARD GOLD #6
OWNER / AGENT

Enclosures

cc; Shawn & Susan Murphy



MAINTENANCE FEE PAYMENT

Claimant Name: ELMER FROMBACH, ET ALL
 Address: 23931 DOCKTON ROAD S.W.
 City: VASHON State: WA Zip: 98070
 Telephone: (206) 276-0565
 E-mail address: MeteorNevada@MSN.COM
 Signature: Elmer W. Frombach

BLM Date Stamp	RECEIVED BLM AZ STATE OFFICE AUG 15 P 3:31 PHOENIX, ARIZONA
----------------------	----------------------------------------------------------------------

Check here if this is a change of address.

LINE NO.	AMC NUMBER	CLAIM/SITE NAME	COUNTY RECORDER DATA (If available)	TWP	RNG	SEC
1	390947	HAZARD GOLD #6	B-4646, Pg 385 QUITCLAIM DEED	13N	1W	2
2						
3						
4						
5						
6						
7						
8						
9						
10						

List additional claims on Form MCF114.

Bureau of Land Management
 Arizona State Office
www.blm.gov/az/

No. of Claims*: <u>1</u> x \$155 = <u>\$155.00</u> Check No: <u>1572</u> Init. <u>ELW</u> Receipt No.: <u>331940</u> For BLM Use Only


* \$155 per lode mining claim, mill site, or tunnel site; and \$155 for each 20 acres or portion thereof for each placer mining claim.

Form: MCF112
 Revised July 2014

NOTICE OF INTENTION TO HOLD MINING CLAIMS/SITES

When Recorded Return Document to:

ELMER W. FROMBACH
23931 DOCKTON ROAD S.W.
VASHON ISLAND, WA. 98070



Check here if this is a change of address.

Telephone: (206) 276-0565

E-mail Address: Meteor-Nevada@MSN.COM

I (We) intend to hold the claims(s) and/or site(s) listed below for the calendar year 2016, and I (We) have filed or will file a Notice of Intent to Hold in the county where the claim (s) is located.

Reason for filing a Notice of Intent to Hold instead of an assessment work filing (check one):

- Maintenance fee was paid to maintain claim(s) during this assessment year.
- Mill or tunnel sites.
- Claim(s) was located during the current assessment year.
- BLM has deferred assessment work (attach copy of decision granting deferment, or pending petition for deferment including date petition was filed.)

Line No.	AMC NUMBER	CLAIM/SITE NAME	COUNTY RECORDER DATA (If available)	TWP	RNG	SEC
1	390947	HAZARD GOLD #6	B-4646, PG. 385 QUITCLAIM DEED	13N	1W	2
2						
3						
4						
5						
6						
7						
8						
9						
10						

NOTICE OF INTENTION TO HOLD MINING CLAIMS/SITES
page 2

HAZARD GOLD #6
[AMC # 390947]
80 ACRE / PLACER ASSOC.

RECEIVED
BLM AZ STATE OFFICE
2016 AUG 15 P 3 31
PHOENIX, ARIZONA
BLM
Date
Stamp

- 1. State of Arizona, County of YAVAPAI
- 2. I (Name) ELMER W. FROMBACH (AGENT)
- 3. Reside at (Address) 23931 DOCKTON ROAD S.W.

City VASHON IS. County KING State WA Zip 98070 being duly sworn, depose and say that I am a citizen of the United States, more than eighteen years of age, that all of the facts set forth in this notice, subject to the provisions and penalties of 18 U.S.C. 1001 pertaining to the filing of false, fictitious, or fraudulent statements with the United States, are true and correct according to the best of my knowledge, information and belief.

- 4. Owner's name and address (If not shown in Items 1-3 above). SHAWN & SUSAN MURPHY,
KRISTI L. & ELMER FROMBACH

5. Dated: _____ Signature: Elmer W Frombach

Bureau of Land Management
Arizona State Office
www.blm.gov/az

No. of Claims: 1 x \$10 = \$10.00
Check No: 1572 Init. AKH
Receipt No.: 3631940
For BLM Use Only

Elmer & Kristi Frombach
23931 Dockton Rd SW
Vashon, WA 98070

SEATTLE WA 981

11 AUG 2015 PM 5 L



RECEIVED
BLM AZ STATE OFFICE

2016 AUG 15 P 3:31

PHOENIX, ARIZONA

ARIZONA Bureau of LAND Management
One North Central Ave.
Suite 800
Phoenix, AZ 85004-4427

85004-442700



United States Department of the Interior
Bureau of Land Management
 DIV OF LANDS, MINRLS & ENERGY
 ONE N CENTRAL AVE
 PHOENIX, AZ 85004 -4427
 Phone: 602-417-9200

Receipt

No: 3631940

Transaction #: 3735747	
Date of Transaction: 08/16/2016	
CUSTOMER:	
ELMER FROMBACH 23931 DOCKTON RD SW VASHON, WA 98070-7173 US	

LINE #	QTY	DESCRIPTION	REMARKS	UNIT PRICE	TOTAL
1	1.00	LOCATABLE MINERALS / MINING CLAIMS-NOT NEW-UNADJUD, ONE AUTH NO. ONLY / MINING CLAIM MONEY RECEIVED CASES: AMC390947/\$640.00	MAINT FEE 2017 - 1 / NOI 2016 - 1	- n/a -	640.00
TOTAL:					\$640.00

*RETURNS
\$10.00
14 SEP 16
CB*

PAYMENT INFORMATION			
1	AMOUNT:	640.00	POSTMARKED: 08/11/2016
	TYPE:	CHECK	RECEIVED: 08/15/2016
	CHECK NO:	1572	
	NAME:	FROMBACH, ELMER W 23931 DOCKTON RD SW VASHON WA 98070-7173 US	

REMARKS

This receipt was generated by the automated BLM Collections and Billing System and is a paper representation of a portion of the official electronic record contained therein.

Authorized Date09/14/2016

Instructions to Accounts AZ BLM REFUND TO ELMER FROMBACH \$10.00 FOR
OVERPAYMENT ON AMC390947 RECEIPT #3631940. IO

Login ID7196

Entry Date09/14/2016

Total Amount\$10.00

Provided by Sonia Santillan/WO from vendor
Address corrections 5/19/15

390947

Admin State	Serial Nr Full	Mc Lead Case Ser Nr	Cust Nm	Address	City	State	Zip	Move Date	Address	Address 2	City	State	Zip5	Zip4
AZ	AMC416357	AMC416357	ANDERSON LARRY	6335 N POTTERY PL	PRESCOTT	AZ	863058661	201502	20490 TIMOTHY DR		SOULSBYVILL	CA	95372	9737
AZ	AMC425373	AMC425373	BENNETTO JOHN	20218 E TONELEA TRL	MAYER	AZ	863332509	201502	22119 N 36TH ST		PHOENIX	AZ	85050	7395
AZ	AMC425294	AMC425284	BLUNCK PHILLIP	260 HUDSON AVE	NAMPA	ID	836512320	201412	6452 CHERRY LN		NAMPA	ID	83687	8300
AZ	AMC404135	AMC404130	BRITTON DOUG	17210 E HILLCREST DR	FOUNTAIN HILLS	AZ	852686719	201411	15359 E LOTUS LN		FOUNTAIN HILLS	AZ	85268	4375
AZ	AMC404136	AMC404130	BRITTON DOUG	17210 E HILLCREST DR	FOUNTAIN HILLS	AZ	852686719	201411	15359 E LOTUS LN		FOUNTAIN HILLS	AZ	85268	4375
AZ	AMC417510	AMC417508	BRUNN MICHAEL	4664 FLANDERS WAY	DENVER	CO	802496687	201403	1181 S ZENO WAY	UNIT D	AURORA	CO	80017	5726
AZ	AMC417511	AMC417508	BRUNN MICHAEL	4664 FLANDERS WAY	DENVER	CO	802496687	201403	1181 S ZENO WAY	UNIT D	AURORA	CO	80017	5726
AZ	AMC417512	AMC417508	BRUNN MICHAEL	4664 FLANDERS WAY	DENVER	CO	802496687	201403	1181 S ZENO WAY	UNIT D	AURORA	CO	80017	5726
AZ	AMC350781	AMC350781	BURKETT DAVID	17007 E DARLEEN DR	LEANDER	TX	786419616	201411	17504 W 1ST ST		LEANDER	TX	78641	9469
AZ	AMC421630	AMC421630	CARLING JOSH	PO BOX 1412	BAGDAD	AZ	863211412	201407	HC 1	BOX 3061	BAGDAD	AZ	86321	9706
AZ	AMC421631	AMC421630	CARLING JOSH	PO BOX 1412	BAGDAD	AZ	863211412	201407	HC 1	BOX 3061	BAGDAD	AZ	86321	9706
AZ	AMC421632	AMC421630	CARLING JOSH	PO BOX 1412	BAGDAD	AZ	863211412	201407	HC 1	BOX 3061	BAGDAD	AZ	86321	9706
AZ	AMC424950	AMC424950	CARLING JOSH	PO BOX 1412	BAGDAD	AZ	863211412	201407	HC 1	BOX 3061	BAGDAD	AZ	86321	9706
AZ	AMC424951	AMC424950	CARLING JOSH	PO BOX 1412	BAGDAD	AZ	863211412	201407	HC 1	BOX 3061	BAGDAD	AZ	86321	9706
AZ	AMC429445	AMC429445	CHARLEBOIX HOWARD F	4804 4TH AVE N APT 2	GREAT FALLS	MT	594051415	201403	48 COVE LN		GREAT FALLS	MT	59404	6123
AZ	AMC429446	AMC429445	CHARLEBOIX HOWARD F	4804 4TH AVE N APT 2	GREAT FALLS	MT	594051415	201403	48 COVE LN		GREAT FALLS	MT	59404	6123
AZ	AMC422789	AMC422789	CIESZKI TIMOTHY K	PO BOX 1	YARNELL	AZ	853620001	201410	419 N WASHINGTON AVE		TITUSVILLE	FL	32796	5808
AZ	AMC424569	AMC424569	CIESZKI TIMOTHY K	PO BOX 1	YARNELL	AZ	853620001	201410	419 N WASHINGTON AVE		TITUSVILLE	FL	32796	5808
AZ	AMC430246	AMC430246	CIUMMO MICHAEL	11433 E JUAN TABO RD	SCOTTSDALE	AZ	852555706	201503	19602 N 32ND ST	LOT 94	PHOENIX	AZ	85050	1930
AZ	AMC430247	AMC430246	CIUMMO MICHAEL	11433 E JUAN TABO RD	SCOTTSDALE	AZ	852555706	201503	19602 N 32ND ST	LOT 94	PHOENIX	AZ	85050	1930
AZ	AMC416910	AMC416910	CLARK ANDY	PO BOX 354	SUPERIOR	AZ	851731305	201409	53515 SUTTON PL		MIAMI	AZ	85539	9630
AZ	AMC421119	AMC421119	CODER LANA	2138 LYNXWOOD DR	PRESCOTT	AZ	863015481	201412	10801 S STATE ROUTE 69		MAYER	AZ	86333	5804
AZ	AMC420818	AMC420818	COUILLARD JACKIE	11663 PINE BEACH DR	BRAINERD	MN	564012065	201405	3014 ROCKING RANCH		PINE RIVER	MN	56474	4030
AZ	AMC426108	AMC426104	CRAWFORD SHAWN	2630 ARNOLD DR	ELLSWORTH AFB	SD	577064813	201503	9405 OREN THOMPSON RD		CHARLOTTE	NC	28213	7733
AZ	AMC395633	AMC395633	DAMOUTH LANNY	4717 W PARADISE LN	GLENDALE	AZ	853062632	201408	5350 W BELL RD	STE C122	GLENDALE	AZ	85308	3907
AZ	AMC395634	AMC395633	DAMOUTH LANNY	4717 W PARADISE LN	GLENDALE	AZ	853062632	201408	5350 W BELL RD	STE C122	GLENDALE	AZ	85308	3907
AZ	AMC428197	AMC428197	DESERT GOLD DIGGERS INC	PO BOX 85358	TUCSON	AZ	857545358	201407	PO BOX 5215		TUCSON	AZ	85703	0215
AZ	AMC428198	AMC428197	DESERT GOLD DIGGERS INC	PO BOX 85358	TUCSON	AZ	857545358	201407	PO BOX 5215		TUCSON	AZ	85703	0215
AZ	AMC428199	AMC428197	DESERT GOLD DIGGERS INC	PO BOX 85358	TUCSON	AZ	857545358	201407	PO BOX 5215		TUCSON	AZ	85703	0215
AZ	AMC428200	AMC428197	DESERT GOLD DIGGERS INC	PO BOX 85358	TUCSON	AZ	857545358	201407	PO BOX 5215		TUCSON	AZ	85703	0215
AZ	AMC428201	AMC428197	DESERT GOLD DIGGERS INC	PO BOX 85358	TUCSON	AZ	857545358	201407	PO BOX 5215		TUCSON	AZ	85703	0215
AZ	AMC428202	AMC428197	DESERT GOLD DIGGERS INC	PO BOX 85358	TUCSON	AZ	857545358	201407	PO BOX 5215		TUCSON	AZ	85703	0215
AZ	AMC428203	AMC428197	DESERT GOLD DIGGERS INC	PO BOX 85358	TUCSON	AZ	857545358	201407	PO BOX 5215		TUCSON	AZ	85703	0215
AZ	AMC428204	AMC428197	DESERT GOLD DIGGERS INC	PO BOX 85358	TUCSON	AZ	857545358	201407	PO BOX 5215		TUCSON	AZ	85703	0215
AZ	AMC428205	AMC428197	DESERT GOLD DIGGERS INC	PO BOX 85358	TUCSON	AZ	857545358	201407	PO BOX 5215		TUCSON	AZ	85703	0215
AZ	AMC428206	AMC428197	DESERT GOLD DIGGERS INC	PO BOX 85358	TUCSON	AZ	857545358	201407	PO BOX 5215		TUCSON	AZ	85703	0215
AZ	AMC428207	AMC428197	DESERT GOLD DIGGERS INC	PO BOX 85358	TUCSON	AZ	857545358	201407	PO BOX 5215		TUCSON	AZ	85703	0215
AZ	AMC428208	AMC428197	DESERT GOLD DIGGERS INC	PO BOX 85358	TUCSON	AZ	857545358	201407	PO BOX 5215		TUCSON	AZ	85703	0215
AZ	AMC428209	AMC428197	DESERT GOLD DIGGERS INC	PO BOX 85358	TUCSON	AZ	857545358	201407	PO BOX 5215		TUCSON	AZ	85703	0215
AZ	AMC428210	AMC428197	DESERT GOLD DIGGERS INC	PO BOX 85358	TUCSON	AZ	857545358	201407	PO BOX 5215		TUCSON	AZ	85703	0215
AZ	AMC428211	AMC428197	DESERT GOLD DIGGERS INC	PO BOX 85358	TUCSON	AZ	857545358	201407	PO BOX 5215		TUCSON	AZ	85703	0215
AZ	AMC428212	AMC428197	DESERT GOLD DIGGERS INC	PO BOX 85358	TUCSON	AZ	857545358	201407	PO BOX 5215		TUCSON	AZ	85703	0215
AZ	AMC428213	AMC428197	DESERT GOLD DIGGERS INC	PO BOX 85358	TUCSON	AZ	857545358	201407	PO BOX 5215		TUCSON	AZ	85703	0215
AZ	AMC428214	AMC428197	DESERT GOLD DIGGERS INC	PO BOX 85358	TUCSON	AZ	857545358	201407	PO BOX 5215		TUCSON	AZ	85703	0215
AZ	AMC428215	AMC428197	DESERT GOLD DIGGERS INC	PO BOX 85358	TUCSON	AZ	857545358	201407	PO BOX 5215		TUCSON	AZ	85703	0215
AZ	AMC428216	AMC428197	DESERT GOLD DIGGERS INC	PO BOX 85358	TUCSON	AZ	857545358	201407	PO BOX 5215		TUCSON	AZ	85703	0215
AZ	AMC428217	AMC428286	DESERT GOLD DIGGERS INC	PO BOX 85358	TUCSON	AZ	857545358	201407	PO BOX 5215		TUCSON	AZ	85703	0215
AZ	AMC428218	AMC428286	DESERT GOLD DIGGERS INC	PO BOX 85358	TUCSON	AZ	857545358	201407	PO BOX 5215		TUCSON	AZ	85703	0215
AZ	AMC428219	AMC428286	DESERT GOLD DIGGERS INC	PO BOX 85358	TUCSON	AZ	857545358	201407	PO BOX 5215		TUCSON	AZ	85703	0215
AZ	AMC428220	AMC428286	DESERT GOLD DIGGERS INC	PO BOX 85358	TUCSON	AZ	857545358	201407	PO BOX 5215		TUCSON	AZ	85703	0215
AZ	AMC427885	AMC427885	DIXON NELSON	PO BOX 819	CONGRESS	AZ	853320819	201504	251 S SCOTT DR		SEQUIM	WA	98382	6806
AZ	AMC418665	AMC418660	FINK ALAN	718 AVENUE D	BILLINGS	MT	591023536	201504	114 9TH AVE SW		SIDNEY	MT	59270	3721
AZ	AMC390947	AMC390947	FROMBACH ELMER W JR	4103 55TH AVE SW	SEATTLE	WA	981163916	201501	1925 S CORONADO RD	APT 2069	GILBERT	AZ	85295	2215
AZ	AMC390947	AMC390947	FROMBACH KRISTI	4103 55TH AVE SW	SEATTLE	WA	981163916	201501	1925 S CORONADO RD	APT 2069	GILBERT	AZ	85295	2215
AZ	AMC373841	AMC373840	GRASSE STERLING	PO BOX 999	CONGRESS	AZ	853320999	201402	15572 E KENYON AVE		AURORA	CO	80013	2437
AZ	AMC373842	AMC373840	GRASSE STERLING	PO BOX 999	CONGRESS	AZ	853320999	201402	15572 E KENYON AVE		AURORA	CO	80013	2437
AZ	AMC430503	AMC430503	HAHN GREGORY A	8353 W ILIFF AVE	LAKEWOOD	CO	802273009	201504	PO BOX 2428		CORTARO	AZ	85652	2428
AZ	AMC430504	AMC430503	HAHN GREGORY A	8353 W ILIFF AVE	LAKEWOOD	CO	802273009	201504	PO BOX 2428		CORTARO	AZ	85652	2428
AZ	AMC430505	AMC430503	HAHN GREGORY A	8353 W ILIFF AVE	LAKEWOOD	CO	802273009	201504	PO BOX 2428		CORTARO	AZ	85652	2428
AZ	AMC430506	AMC430503	HAHN GREGORY A	8353 W ILIFF AVE	LAKEWOOD	CO	802273009	201504	PO BOX 2428		CORTARO	AZ	85652	2428
AZ	AMC430507	AMC430503	HAHN GREGORY A	8353 W ILIFF AVE	LAKEWOOD	CO	802273009	201504	PO BOX 2428		CORTARO	AZ	85652	2428

AZ	AMC430508	AMC430503	HAHN GREGORY A	8353 W ILIFF AVE	LAKEWOOD	CO	802273009	201504	PO BOX 2428			CORTARO	AZ	85652	2428
AZ	AMC430509	AMC430503	HAHN GREGORY A	8353 W ILIFF AVE	LAKEWOOD	CO	802273009	201504	PO BOX 2428			CORTARO	AZ	85652	2428
AZ	AMC430510	AMC430503	HAHN GREGORY A	8353 W ILIFF AVE	LAKEWOOD	CO	802273009	201504	PO BOX 2428			CORTARO	AZ	85652	2428
AZ	AMC430511	AMC430503	HAHN GREGORY A	8353 W ILIFF AVE	LAKEWOOD	CO	802273009	201504	PO BOX 2428			CORTARO	AZ	85652	2428
AZ	AMC430512	AMC430503	HAHN GREGORY A	8353 W ILIFF AVE	LAKEWOOD	CO	802273009	201504	PO BOX 2428			CORTARO	AZ	85652	2428
AZ	AMC430513	AMC430503	HAHN GREGORY A	8353 W ILIFF AVE	LAKEWOOD	CO	802273009	201504	PO BOX 2428			CORTARO	AZ	85652	2428
AZ	AMC430514	AMC430503	HAHN GREGORY A	8353 W ILIFF AVE	LAKEWOOD	CO	802273009	201504	PO BOX 2428			CORTARO	AZ	85652	2428
AZ	AMC430515	AMC430503	HAHN GREGORY A	8353 W ILIFF AVE	LAKEWOOD	CO	802273009	201504	PO BOX 2428			CORTARO	AZ	85652	2428
AZ	AMC430516	AMC430503	HAHN GREGORY A	8353 W ILIFF AVE	LAKEWOOD	CO	802273009	201504	PO BOX 2428			CORTARO	AZ	85652	2428
AZ	AMC430517	AMC430503	HAHN GREGORY A	8353 W ILIFF AVE	LAKEWOOD	CO	802273009	201504	PO BOX 2428			CORTARO	AZ	85652	2428
AZ	AMC430518	AMC430503	HAHN GREGORY A	8353 W ILIFF AVE	LAKEWOOD	CO	802273009	201504	PO BOX 2428			CORTARO	AZ	85652	2428
AZ	AMC424721	AMC424720	HARMON STEPHEN M	1080 W 3300 S APT 1083	SALT LAKE CITY	UT	841193372	201407	2846 S 9150 W			MAGNA	UT	84044	1048
AZ	AMC424720	AMC424720	HOBBS MARK RAY	PO BOX 47	WESTBY	MT	592750047	201406	2506 CEDAR AVE			GREELEY	CO	80631	7918
AZ	AMC424721	AMC424720	HOBBS MARK RAY	PO BOX 47	WESTBY	MT	592750047	201406	2506 CEDAR AVE			GREELEY	CO	80631	7918
AZ	AMC424723	AMC424720	HOBBS MARK RAY	PO BOX 47	WESTBY	MT	592750047	201406	2506 CEDAR AVE			GREELEY	CO	80631	7918
AZ	AMC428769	AMC428769	HOBBS MARK RAY	PO BOX 47	WESTBY	MT	592750047	201406	2506 CEDAR AVE			GREELEY	CO	80631	7918
AZ	AMC350435	AMC350435	HOFFMAN JOHN J	PO BOX 211	LAVEEN	AZ	853390211	201411	3504 W TANNER RANCH RD			QUEEN CREEK	AZ	85142	3044
AZ	AMC350436	AMC350435	HOFFMAN JOHN J	PO BOX 211	LAVEEN	AZ	853390211	201411	3504 W TANNER RANCH RD			QUEEN CREEK	AZ	85142	3044
AZ	AMC355908	AMC355908	HOFFMAN JOHN J	PO BOX 211	LAVEEN	AZ	853390211	201411	3504 W TANNER RANCH RD			QUEEN CREEK	AZ	85142	3044
AZ	AMC356376	AMC356376	HOFFMAN JOHN J	PO BOX 211	LAVEEN	AZ	853390211	201411	3504 W TANNER RANCH RD			QUEEN CREEK	AZ	85142	3044
AZ	AMC356377	AMC356376	HOFFMAN JOHN J	PO BOX 211	LAVEEN	AZ	853390211	201411	3504 W TANNER RANCH RD			QUEEN CREEK	AZ	85142	3044
AZ	AMC356378	AMC356376	HOFFMAN JOHN J	PO BOX 211	LAVEEN	AZ	853390211	201411	3504 W TANNER RANCH RD			QUEEN CREEK	AZ	85142	3044
AZ	AMC356379	AMC356376	HOFFMAN JOHN J	PO BOX 211	LAVEEN	AZ	853390211	201411	3504 W TANNER RANCH RD			QUEEN CREEK	AZ	85142	3044
AZ	AMC356616	AMC356616	HOFFMAN JOHN J	PO BOX 211	LAVEEN	AZ	853390211	201411	3504 W TANNER RANCH RD			QUEEN CREEK	AZ	85142	3044
AZ	AMC395803	AMC395803	HOFFMAN JOHN J	PO BOX 211	LAVEEN	AZ	853390211	201411	3504 W TANNER RANCH RD			QUEEN CREEK	AZ	85142	3044
AZ	AMC395804	AMC395803	HOFFMAN JOHN J	PO BOX 211	LAVEEN	AZ	853390211	201411	3504 W TANNER RANCH RD			QUEEN CREEK	AZ	85142	3044
AZ	AMC358799	AMC358798	JEWELL MAUREEN	1885 COUNTY ROAD	RIFLE	CO	816508421	201411	5122 MOOSEHOLLOW DR	UNIT 211		EDEN	UT	84310	6605
AZ	AMC364971	AMC364971	JEWELL MAUREEN	1885 COUNTY ROAD	RIFLE	CO	816508421	201411	5122 MOOSEHOLLOW DR	UNIT 211		EDEN	UT	84310	6605
AZ	AMC358799	AMC358798	JEWELL WILLIAM	1885 COUNTY ROAD	RIFLE	CO	816508421	201411	5122 MOOSEHOLLOW DR	UNIT 211		EDEN	UT	84310	6605
AZ	AMC364971	AMC364971	JEWELL WILLIAM	1885 COUNTY ROAD	RIFLE	CO	816508421	201411	5122 MOOSEHOLLOW DR	UNIT 211		EDEN	UT	84310	6605
AZ	AMC412555	AMC412553	JOHNSON CHRISTOPHER	6355 GENESEE ST	LANCASTER	NY	140869729	201412	1411 PERSIMMON WAY			LAKELAND	FL	33811	1518
AZ	AMC414503	AMC414489	JOHNSON MARC	2302 S DELAWARE ST	DENVER	CO	802234321	201412	3897 N BOUSE RD			GOLDEN VALLEY	AZ	86413	9379
AZ	AMC350130	AMC350128	JONES TIM	4143 N 27TH ST APT 11	PHOENIX	AZ	850165765	201408	8202 W PICCADILLY RD			PHOENIX	AZ	85033	3414
AZ	AMC425399	AMC425399	KELLER CHRISTOPHER	911 S 17TH AVE # 1	PHOENIX	AZ	850073507	201501	232 S 12TH AVE			PHOENIX	AZ	85007	3101
AZ	AMC397857	AMC397857	KRISHER JOSEPH	5326 CONGRESS AVE	MADISON	WI	537182273	201409	885 GARDEN DR	APT 122		SUN PRAIRIE	WI	53590	4172
AZ	AMC397858	AMC397857	KRISHER JOSEPH	5326 CONGRESS AVE	MADISON	WI	537182273	201409	885 GARDEN DR	APT 122		SUN PRAIRIE	WI	53590	4172
AZ	AMC397859	AMC397857	KRISHER JOSEPH	5326 CONGRESS AVE	MADISON	WI	537182273	201409	885 GARDEN DR	APT 122		SUN PRAIRIE	WI	53590	4172
AZ	AMC397860	AMC397857	KRISHER JOSEPH	5326 CONGRESS AVE	MADISON	WI	537182273	201409	885 GARDEN DR	APT 122		SUN PRAIRIE	WI	53590	4172
AZ	AMC417683	AMC417680	LATHROP DANIEL	1594 WADSWORTH	DIXON	IL	610218642	201503	PO BOX 762			AGUILA	AZ	85320	0762
AZ	AMC417683	AMC417680	LATHROP LISA	1594 WADSWORTH	DIXON	IL	610218642	201503	PO BOX 762			AGUILA	AZ	85320	0762
AZ	AMC430384	AMC430384	LATZY EDWARD J	PO BOX 4643	QUARTZSITE	AZ	853594643	201503	6475 BRANDYWINE DR			ANDOVER	OH	44003	9209
AZ	AMC404135	AMC404130	MILLAY HONEY	17210 E HILLCREST DR	FOUNTAIN HILLS	AZ	852686719	201411	15359 E LOTUS LN			FOUNTAIN HILLS	AZ	85268	4375
AZ	AMC404136	AMC404130	MILLAY HONEY	17210 E HILLCREST DR	FOUNTAIN HILLS	AZ	852686719	201411	15359 E LOTUS LN			FOUNTAIN HILLS	AZ	85268	4375
AZ	AMC413507	AMC413507	MOFFETT SHAWN	7350 W VEDA LN	KIRKLAND	AZ	863326074	201407	602 E MADISON AVE	UNIT 26		MILTON	WI	53563	1345
AZ	AMC417355	AMC417355	MOFFETT SHAWN	7350 W VEDA LN	KIRKLAND	AZ	863326074	201407	602 E MADISON AVE	UNIT 26		MILTON	WI	53563	1345
AZ	AMC421633	AMC421633	MOFFETT SHAWN	7350 W VEDA LN	KIRKLAND	AZ	863326074	201407	602 E MADISON AVE	UNIT 26		MILTON	WI	53563	1345
AZ	AMC310987	AMC310987	MONTGOMERY GEORGETTE	908 SELLERS DR NE	ALBUQUERQUE	NM	871125164	201407	1000 MADEIRA DR SE	APT 2		ALBUQUERQUE	NM	87108	4648
AZ	AMC310988	AMC310987	MONTGOMERY GEORGETTE	908 SELLERS DR NE	ALBUQUERQUE	NM	871125164	201407	1000 MADEIRA DR SE	APT 2		ALBUQUERQUE	NM	87108	4648
AZ	AMC310989	AMC310987	MONTGOMERY GEORGETTE	908 SELLERS DR NE	ALBUQUERQUE	NM	871125164	201407	1000 MADEIRA DR SE	APT 2		ALBUQUERQUE	NM	87108	4648

AZ	AMC310990	AMC310987	MONTGOMERY GEORGETTE	908 SELLERS DR NE	ALBUQUERQUE	NM	871125164	201407	1000 MADEIRA DR SE	APT 2	ALBUQUERQUE	NM	87108	4648
AZ	AMC310991	AMC310987	MONTGOMERY GEORGETTE	908 SELLERS DR NE	ALBUQUERQUE	NM	871125164	201407	1000 MADEIRA DR SE	APT 2	ALBUQUERQUE	NM	87108	4648
AZ	AMC310992	AMC310987	MONTGOMERY GEORGETTE	908 SELLERS DR NE	ALBUQUERQUE	NM	871125164	201407	1000 MADEIRA DR SE	APT 2	ALBUQUERQUE	NM	87108	4648
AZ	AMC311330	AMC311330	MONTGOMERY GEORGETTE	908 SELLERS DR NE	ALBUQUERQUE	NM	871125164	201407	1000 MADEIRA DR SE	APT 2	ALBUQUERQUE	NM	87108	4648
AZ	AMC311331	AMC311330	MONTGOMERY GEORGETTE	908 SELLERS DR NE	ALBUQUERQUE	NM	871125164	201407	1000 MADEIRA DR SE	APT 2	ALBUQUERQUE	NM	87108	4648
AZ	AMC311332	AMC311330	MONTGOMERY GEORGETTE	908 SELLERS DR NE	ALBUQUERQUE	NM	871125164	201407	1000 MADEIRA DR SE	APT 2	ALBUQUERQUE	NM	87108	4648
AZ	AMC371820	AMC371820	MONZON BENARDO	878 ENTRADA PL	CHULA VISTA	CA	919106527	201503	1338 NICOLETTE AVE	UNIT 1012	CHULA VISTA	CA	91913	3975
AZ	AMC371821	AMC371820	MONZON BENARDO	878 ENTRADA PL	CHULA VISTA	CA	919106527	201503	1338 NICOLETTE AVE	UNIT 1012	CHULA VISTA	CA	91913	3975
AZ	AMC412339	AMC412339	OLSON DAVID	26039 EDELWEISS CIR	EVERGREEN	CO	804395521	201503	9690 HARRISON ST		THORNTON	CO	80229	2825
AZ	AMC412340	AMC412339	OLSON DAVID	26039 EDELWEISS CIR	EVERGREEN	CO	804395521	201503	9690 HARRISON ST		THORNTON	CO	80229	2825
AZ	AMC412341	AMC412339	OLSON DAVID	26039 EDELWEISS CIR	EVERGREEN	CO	804395521	201503	9690 HARRISON ST		THORNTON	CO	80229	2825
AZ	AMC412342	AMC412339	OLSON DAVID	26039 EDELWEISS CIR	EVERGREEN	CO	804395521	201503	9690 HARRISON ST		THORNTON	CO	80229	2825
AZ	AMC413133	AMC413133	OLSON DAVID	26039 EDELWEISS CIR	EVERGREEN	CO	804395521	201503	9690 HARRISON ST		THORNTON	CO	80229	2825
AZ	AMC413134	AMC413133	OLSON DAVID	26039 EDELWEISS CIR	EVERGREEN	CO	804395521	201503	9690 HARRISON ST		THORNTON	CO	80229	2825
AZ	AMC413135	AMC413133	OLSON DAVID	26039 EDELWEISS CIR	EVERGREEN	CO	804395521	201503	9690 HARRISON ST		THORNTON	CO	80229	2825
AZ	AMC413136	AMC413133	OLSON DAVID	26039 EDELWEISS CIR	EVERGREEN	CO	804395521	201503	9690 HARRISON ST		THORNTON	CO	80229	2825
AZ	AMC427887	AMC427887	PEZZA DOMINICK	3450 N HUALAPAI WAY	LAS VEGAS	NV	891298088	201411	6600 COASTAL BREEZE CT		LAS VEGAS	NV	89108	4353
AZ	AMC421119	AMC421119	POMICHTER RAYMOND M	9295 S STEVEN TRL	KIRKLAND	AZ	863325040	201503	10801 S STATE ROUTE		MAYER	AZ	86333	5804
AZ	AMC425532	AMC425532	PUCKETT JOE	6412 W ROMA AVE	PHOENIX	AZ	850332724	201405	PO BOX 778		DEWEY	AZ	86327	0778
AZ	AMC414354	AMC414338	RACHAL ADA MELODY	27523 N 17TH LN	PHOENIX	AZ	850855312	201403	16271 N 159TH AVE		SURPRISE	AZ	85374	5715
AZ	AMC414354	AMC414338	RACHAL KENNETH W SR	27523 N 17TH LN	PHOENIX	AZ	850855312	201403	16271 N 159TH AVE		SURPRISE	AZ	85374	5715
AZ	AMC399303	AMC399303	REDSTONE RESOURCES CORP	10920 W ALAMEDA AVE STE 207	LAKEWOOD	CO	802262680	201501	3948 MONTCLAIR LN		BOULDER	CO	80301	6019
AZ	AMC399304	AMC399303	REDSTONE RESOURCES CORP	10920 W ALAMEDA AVE STE 207	LAKEWOOD	CO	802262680	201501	3948 MONTCLAIR LN		BOULDER	CO	80301	6019
AZ	AMC402403	AMC402403	REDSTONE RESOURCES CORP	10920 W ALAMEDA AVE STE 207	LAKEWOOD	CO	802262680	201501	3948 MONTCLAIR LN		BOULDER	CO	80301	6019
AZ	AMC402404	AMC402403	REDSTONE RESOURCES CORP	10920 W ALAMEDA AVE STE 207	LAKEWOOD	CO	802262680	201501	3948 MONTCLAIR LN		BOULDER	CO	80301	6019
AZ	AMC402405	AMC402403	REDSTONE RESOURCES CORP	10920 W ALAMEDA AVE STE 207	LAKEWOOD	CO	802262680	201501	3948 MONTCLAIR LN		BOULDER	CO	80301	6019
AZ	AMC403038	AMC403038	REDSTONE RESOURCES CORP	10920 W ALAMEDA AVE STE 207	LAKEWOOD	CO	802262680	201501	3948 MONTCLAIR LN		BOULDER	CO	80301	6019
AZ	AMC403039	AMC403038	REDSTONE RESOURCES CORP	10920 W ALAMEDA AVE STE 207	LAKEWOOD	CO	802262680	201501	3948 MONTCLAIR LN		BOULDER	CO	80301	6019
AZ	AMC403040	AMC403038	REDSTONE RESOURCES CORP	10920 W ALAMEDA AVE STE 207	LAKEWOOD	CO	802262680	201501	3948 MONTCLAIR LN		BOULDER	CO	80301	6019
AZ	AMC403041	AMC403038	REDSTONE RESOURCES CORP	10920 W ALAMEDA AVE STE 207	LAKEWOOD	CO	802262680	201501	3948 MONTCLAIR LN		BOULDER	CO	80301	6019
AZ	AMC403042	AMC403038	REDSTONE RESOURCES CORP	10920 W ALAMEDA AVE STE 207	LAKEWOOD	CO	802262680	201501	3948 MONTCLAIR LN		BOULDER	CO	80301	6019
AZ	AMC403043	AMC403038	REDSTONE RESOURCES CORP	10920 W ALAMEDA AVE STE 207	LAKEWOOD	CO	802262680	201501	3948 MONTCLAIR LN		BOULDER	CO	80301	6019
AZ	AMC403044	AMC403038	REDSTONE RESOURCES CORP	10920 W ALAMEDA AVE STE 207	LAKEWOOD	CO	802262680	201501	3948 MONTCLAIR LN		BOULDER	CO	80301	6019
AZ	AMC403045	AMC403038	REDSTONE RESOURCES CORP	10920 W ALAMEDA AVE STE 207	LAKEWOOD	CO	802262680	201501	3948 MONTCLAIR LN		BOULDER	CO	80301	6019
AZ	AMC403046	AMC403038	REDSTONE RESOURCES CORP	10920 W ALAMEDA AVE STE 207	LAKEWOOD	CO	802262680	201501	3948 MONTCLAIR LN		BOULDER	CO	80301	6019
AZ	AMC403047	AMC403038	REDSTONE RESOURCES CORP	10920 W ALAMEDA AVE STE 207	LAKEWOOD	CO	802262680	201501	3948 MONTCLAIR LN		BOULDER	CO	80301	6019
AZ	AMC403048	AMC403038	REDSTONE RESOURCES CORP	10920 W ALAMEDA AVE STE 207	LAKEWOOD	CO	802262680	201501	3948 MONTCLAIR LN		BOULDER	CO	80301	6019
AZ	AMC403049	AMC403038	REDSTONE RESOURCES CORP	10920 W ALAMEDA AVE STE 207	LAKEWOOD	CO	802262680	201501	3948 MONTCLAIR LN		BOULDER	CO	80301	6019

AZ	AMC411003	AMC410998	REDSTONE RESOURCES CORP	10920 W ALAMEDA AVE STE 207	LAKEWOOD	CO	802262680	201501	3948 MONTCLAIR LN		BOULDER	CO	80301	6019
AZ	AMC395229	AMC395229	ROETKEN CLINT	10918 W MIAMI AVE	TOLLESON	AZ	853539462	201409	16644 E LAST TRAIL DR		FOUNTAIN HILLS	AZ	85268	6636
AZ	AMC395230	AMC395229	ROETKEN CLINT	10918 W MIAMI AVE	TOLLESON	AZ	853539462	201409	16644 E LAST TRAIL DR		FOUNTAIN HILLS	AZ	85268	6636
AZ	AMC395454	AMC395454	ROETKEN CLINT	10918 W MIAMI AVE	TOLLESON	AZ	853539462	201409	16644 E LAST TRAIL DR		FOUNTAIN HILLS	AZ	85268	6636
AZ	AMC412427	AMC412420	RUSSELL JORDAN	PO BOX 1264	KAMAS	UT	840361264	201502	1680 W 3000 S		HEBER CITY	UT	84032	3631
AZ	AMC420462	AMC420457	RUSSELL JORDAN	PO BOX 1264	KAMAS	UT	840361264	201502	1680 W 3000 S		HEBER CITY	UT	84032	3631
AZ	AMC389723	AMC389711	SABEL BRENT	11561 JAMAICA ST	HENDERSON	CO	806407688	201504	209 WINNIPEG ST		LOCHBUJIE	CO	80603	9767
AZ	AMC412182	AMC412179	SABEL BRENT	11561 JAMAICA ST	HENDERSON	CO	806407688	201504	209 WINNIPEG ST		LOCHBUJIE	CO	80603	9767
AZ	AMC413776	AMC413772	SANDOVAL ERIKA	5525 BALZAR AVE	LAS VEGAS	NV	891083101	201408	6312 MOLINO ST		LAS VEGAS	NV	89108	3909
AZ	AMC350141	AMC350128	SANSOM JAMES	50668 W VAL VISTA RD	MARICOPA	AZ	851395110	201407	10544 W KELSO DR		SUN CITY	AZ	85351	4856
AZ	AMC430232	AMC430232	SCHODER TIMOTHY	92-834 WAINOHIA ST	KAPOLEI	HI	967071222	201503	437 OAK ST		COLUSA	CA	95932	2631
AZ	AMC402225	AMC402225	SCHUSTER ROBERT	265 E LIBERTY LN	GILBERT	AZ	852964083	201411	1522 W CHILTON AVE		GILBERT	AZ	85233	4604
AZ	AMC429625	AMC429625	SHIEW JAMES A	PO BOX 1913	QUARTZSITE	AZ	853461913	201504	PO BOX 3134		BUENA VISTA	CO	81211	3134
AZ	AMC337791	AMC337791	SHORT STEVE	14641 N 90TH LN	PEORIA	AZ	853813542	201412	2225 N 83RD CIR		MESA	AZ	85207	2198
AZ	AMC399153	AMC399153	SHORT STEVE	14641 N 90TH LN	PEORIA	AZ	853813542	201412	2225 N 83RD CIR		MESA	AZ	85207	2198
AZ	AMC399154	AMC399153	SHORT STEVE	14641 N 90TH LN	PEORIA	AZ	853813542	201412	2225 N 83RD CIR		MESA	AZ	85207	2198
AZ	AMC396704	AMC396704	SORRELL JAMES	PO BOX 4566	FORT SMITH	AR	729144566	201411	4461 N BEAR CANYON		TUCSON	AZ	85749	9649
AZ	AMC396705	AMC396704	SORRELL JAMES	PO BOX 4566	FORT SMITH	AR	729144566	201411	4461 N BEAR CANYON		TUCSON	AZ	85749	9649
AZ	AMC396706	AMC396704	SORRELL JAMES	PO BOX 4566	FORT SMITH	AR	729144566	201411	4461 N BEAR CANYON		TUCSON	AZ	85749	9649
AZ	AMC396707	AMC396704	SORRELL JAMES	PO BOX 4566	FORT SMITH	AR	729144566	201411	4461 N BEAR CANYON		TUCSON	AZ	85749	9649
AZ	AMC396708	AMC396704	SORRELL JAMES	PO BOX 4566	FORT SMITH	AR	729144566	201411	4461 N BEAR CANYON		TUCSON	AZ	85749	9649
AZ	AMC396709	AMC396704	SORRELL JAMES	PO BOX 4566	FORT SMITH	AR	729144566	201411	4461 N BEAR CANYON		TUCSON	AZ	85749	9649
AZ	AMC396710	AMC396704	SORRELL JAMES	PO BOX 4566	FORT SMITH	AR	729144566	201411	4461 N BEAR CANYON		TUCSON	AZ	85749	9649
AZ	AMC383672	AMC383672	SORRELL JAMES D	PO BOX 4566	FORT SMITH	AR	729144566	201411	4461 N BEAR CANYON		TUCSON	AZ	85749	9649
AZ	AMC383673	AMC383672	SORRELL JAMES D	PO BOX 4566	FORT SMITH	AR	729144566	201411	4461 N BEAR CANYON		TUCSON	AZ	85749	9649
AZ	AMC383674	AMC383672	SORRELL JAMES D	PO BOX 4566	FORT SMITH	AR	729144566	201411	4461 N BEAR CANYON		TUCSON	AZ	85749	9649
AZ	AMC383675	AMC383672	SORRELL JAMES D	PO BOX 4566	FORT SMITH	AR	729144566	201411	4461 N BEAR CANYON		TUCSON	AZ	85749	9649
AZ	AMC383676	AMC383672	SORRELL JAMES D	PO BOX 4566	FORT SMITH	AR	729144566	201411	4461 N BEAR CANYON		TUCSON	AZ	85749	9649
AZ	AMC383677	AMC383672	SORRELL JAMES D	PO BOX 4566	FORT SMITH	AR	729144566	201411	4461 N BEAR CANYON		TUCSON	AZ	85749	9649
AZ	AMC383678	AMC383672	SORRELL JAMES D	PO BOX 4566	FORT SMITH	AR	729144566	201411	4461 N BEAR CANYON		TUCSON	AZ	85749	9649
AZ	AMC383679	AMC383672	SORRELL JAMES D	PO BOX 4566	FORT SMITH	AR	729144566	201411	4461 N BEAR CANYON		TUCSON	AZ	85749	9649
AZ	AMC383680	AMC383672	SORRELL JAMES D	PO BOX 4566	FORT SMITH	AR	729144566	201411	4461 N BEAR CANYON		TUCSON	AZ	85749	9649
AZ	AMC383681	AMC383672	SORRELL JAMES D	PO BOX 4566	FORT SMITH	AR	729144566	201411	4461 N BEAR CANYON		TUCSON	AZ	85749	9649
AZ	AMC383682	AMC383672	SORRELL JAMES D	PO BOX 4566	FORT SMITH	AR	729144566	201411	4461 N BEAR CANYON		TUCSON	AZ	85749	9649
AZ	AMC383683	AMC383672	SORRELL JAMES D	PO BOX 4566	FORT SMITH	AR	729144566	201411	4461 N BEAR CANYON		TUCSON	AZ	85749	9649
AZ	AMC383684	AMC383672	SORRELL JAMES D	PO BOX 4566	FORT SMITH	AR	729144566	201411	4461 N BEAR CANYON		TUCSON	AZ	85749	9649
AZ	AMC383685	AMC383672	SORRELL JAMES D	PO BOX 4566	FORT SMITH	AR	729144566	201411	4461 N BEAR CANYON		TUCSON	AZ	85749	9649
AZ	AMC383686	AMC383672	SORRELL JAMES D	PO BOX 4566	FORT SMITH	AR	729144566	201411	4461 N BEAR CANYON		TUCSON	AZ	85749	9649
AZ	AMC383687	AMC383672	SORRELL JAMES D	PO BOX 4566	FORT SMITH	AR	729144566	201411	4461 N BEAR CANYON		TUCSON	AZ	85749	9649
AZ	AMC383688	AMC383672	SORRELL JAMES D	PO BOX 4566	FORT SMITH	AR	729144566	201411	4461 N BEAR CANYON		TUCSON	AZ	85749	9649
AZ	AMC383689	AMC383672	SORRELL JAMES D	PO BOX 4566	FORT SMITH	AR	729144566	201411	4461 N BEAR CANYON		TUCSON	AZ	85749	9649
AZ	AMC425532	AMC425532	STEPHENS JAYSON	10360 W ATLANTIS WAY	TOLLESON	AZ	853537644	201412	25119 N 51ST DR		PHOENIX	AZ	85083	4436
AZ	AMC355488	AMC355488	STIFF JOY	45 S 12TH ST	COTTAGE GROVE	OR	974242215	201501	3530 E GAME FARM RD	SPC 15	SPRINGFIELD	OR	97477	6004
AZ	AMC355488	AMC355488	STIFF KEITH	45 S 12TH ST	COTTAGE GROVE	OR	974242215	201501	3530 E GAME FARM RD	SPC 15	SPRINGFIELD	OR	97477	6004
AZ	AMC406412	AMC406412	TINNEY CHRISTOPHER M	6019 W MAUNA LOA LN	GLENDALE	AZ	853063839	201310	6324 W MERCER LN		GLENDALE	AZ	85304	3646
AZ	AMC424414	AMC424414	TOBEY STEVEN	4072 E WESTCHESTER	CHANDLER	AZ	852497303	201503	1695 E DANIELLA DR		SAN TAN VALLEY	AZ	85140	4087
AZ	AMC414001	AMC414001	VAMPATELLA BIAGIO R	1560 N TORO DR	INVERNESS	FL	344531198	201410	3893 W GRANITE DR		MEADVIEW	AZ	86444	1843
AZ	AMC430519	AMC430519	VANATTI DUANE A	6433 OWEN DR	KALAMAZOO	MI	490098899	201411	PO BOX 1867		QUARTZSITE	AZ	85346	1867
AZ	AMC430520	AMC430519	VANATTI DUANE A	6433 OWEN DR	KALAMAZOO	MI	490098899	201411	PO BOX 1867		QUARTZSITE	AZ	85346	1867
AZ	AMC430521	AMC430519	VANATTI DUANE A	6433 OWEN DR	KALAMAZOO	MI	490098899	201411	PO BOX 1867		QUARTZSITE	AZ	85346	1867
AZ	AMC430522	AMC430519	VANATTI DUANE A	6433 OWEN DR	KALAMAZOO	MI	490098899	201411	PO BOX 1867		QUARTZSITE	AZ	85346	1867
AZ	AMC430523	AMC430519	VANATTI DUANE A	6433 OWEN DR	KALAMAZOO	MI	490098899	201411	PO BOX 1867		QUARTZSITE	AZ	85346	1867
AZ	AMC355446	AMC355446	VERDONE GINO M	10582 E WINDROSE DR	SCOTTSDALE	AZ	852592424	201501	9917 N 108TH ST		SCOTTSDALE	AZ	85259	4837
AZ	AMC355447	AMC355446	VERDONE GINO M	10582 E WINDROSE DR	SCOTTSDALE	AZ	852592424	201501	9917 N 108TH ST		SCOTTSDALE	AZ	85259	4837
AZ	AMC355448	AMC355446	VERDONE GINO M	10582 E WINDROSE DR	SCOTTSDALE	AZ	852592424	201501	9917 N 108TH ST		SCOTTSDALE	AZ	85259	4837
AZ	AMC420812	AMC420812	VIARS ART	14813 8TH AVE NE	SHORELINE	WA	981556949	201503	10301 214TH AVE E	TRLR 48	BONNEY LAKE	WA	98391	4208
AZ	AMC429007	AMC429007	WILLIAMS GWEN	200 BROKEN ARROW	SEDONA	AZ	863518743	201501	4620 E MINERAL RD		PHOENIX	AZ	85044	1125
AZ	AMC429008	AMC429007	WILLIAMS GWEN	200 BROKEN ARROW	SEDONA	AZ	863518743	201501	4620 E MINERAL RD		PHOENIX	AZ	85044	1125
AZ	AMC429009	AMC429007	WILLIAMS GWEN	200 BROKEN ARROW	SEDONA	AZ	863518743	201501	4620 E MINERAL RD		PHOENIX	AZ	85044	1125
AZ	AMC429010	AMC429007	WILLIAMS GWEN	200 BROKEN ARROW	SEDONA	AZ	863518743	201501	4620 E MINERAL RD		PHOENIX	AZ	85044	1125
AZ	AMC429011	AMC429007	WILLIAMS GWEN	200 BROKEN ARROW	SEDONA	AZ	863518743	201501	4620 E MINERAL RD		PHOENIX	AZ	85044	1125
AZ	AMC429012	AMC429007	WILLIAMS GWEN	200 BROKEN ARROW	SEDONA	AZ	863518743	201501	4620 E MINERAL RD		PHOENIX	AZ	85044	1125
AZ	AMC429013	AMC429007	WILLIAMS GWEN	200 BROKEN ARROW	SEDONA	AZ	863518743	201501	4620 E MINERAL RD		PHOENIX	AZ	85044	1125
AZ	AMC429014	AMC429007	WILLIAMS GWEN	200 BROKEN ARROW	SEDONA	AZ	863518743	201501	4620 E MINERAL RD		PHOENIX	AZ	85044	1125
AZ	AMC429015	AMC429007	WILLIAMS GWEN	200 BROKEN ARROW	SEDONA	AZ	863518743	201501	4620 E MINERAL RD		PHOENIX	AZ	85044	1125
AZ	AMC402382	AMC402382	WILLIS BOBBIE LOU	1112 S 1ST AVE	SAFFORD	AZ	855462128	201501	28 N TERRACE RD		CHANDLER	AZ	85226	4823

AZ	AMC402383	AMC402382	WILLIS BOBBIE LOU	1112 S 1ST AVE	SAFFORD	AZ	855462128	201501	28 N TERRACE RD				
AZ	AMC402384	AMC402382	WILLIS BOBBIE LOU	1112 S 1ST AVE	SAFFORD	AZ	855462128	201501	28 N TERRACE RD		CHANDLER	AZ	85226 4823
AZ	AMC402385	AMC402382	WILLIS BOBBIE LOU	1112 S 1ST AVE	SAFFORD	AZ	855462128	201501	28 N TERRACE RD		CHANDLER	AZ	85226 4823
AZ	AMC402386	AMC402382	WILLIS BOBBIE LOU	1112 S 1ST AVE	SAFFORD	AZ	855462128	201501	28 N TERRACE RD		CHANDLER	AZ	85226 4823
AZ	AMC402387	AMC402382	WILLIS BOBBIE LOU	1112 S 1ST AVE	SAFFORD	AZ	855462128	201501	28 N TERRACE RD		CHANDLER	AZ	85226 4823
AZ	AMC402388	AMC402382	WILLIS BOBBIE LOU	1112 S 1ST AVE	SAFFORD	AZ	855462128	201501	28 N TERRACE RD		CHANDLER	AZ	85226 4823
AZ	AMC402389	AMC402382	WILLIS BOBBIE LOU	1112 S 1ST AVE	SAFFORD	AZ	855462128	201501	28 N TERRACE RD		CHANDLER	AZ	85226 4823
AZ	AMC402390	AMC402382	WILLIS BOBBIE LOU	1112 S 1ST AVE	SAFFORD	AZ	855462128	201501	28 N TERRACE RD		CHANDLER	AZ	85226 4823
AZ	AMC332291	AMC332291	WINTER BRIAN	13610 CUNNING LN	LAKESIDE	CA	920404406	201411	14811 OLDE HIGHWAY 80		EL CAJON	CA	92021 2808
AZ	AMC417687	AMC417687	ZAPEL TODD OWEN	PO BOX 2598	QUARTZSITE	AZ	853462598	201311	PO BOX 37		QUARTZSITE	AZ	85346 0037

390949

777

Form 3830-2
(November 2010)

UNITED STATES
DEPARTMENT OF THE INTERIOR
BUREAU OF LAND MANAGEMENT
MAINTENANCE FEE WAIVER CERTIFICATION

FORM APPROVED
OMB NO. 1004-0114
Expires: August 31, 2013

SEE INSTRUCTIONS ON PAGE 2

1. This small miner waiver is filed for the assessment year beginning on September 1, 2012 and ending on September 1, 2013.
2. The undersigned and all related parties owned ten or fewer mining claims, mill, or tunnel sites located and maintained on Federal lands in the United States of America on September 1, _____.
3. The undersigned have performed the assessment work required by law for each mining claim listed prior to filing this waiver and understand that by filing this form, the undersigned must file an affidavit of assessment work with the Bureau of Land Management (BLM) by the December 30th following the filing of this waiver.
4. The undersigned understand that if the assessment work obligation has not yet come due under 30 U.S.C. 28 (for those claims in their first assessment year only), a notice of intent to hold reciting this condition must be recorded by the December 30th following the filing of this waiver.
5. The undersigned understand that mill and tunnel sites may also be listed on this waiver and be waived from payment of the maintenance fee, and that a notice of intent to hold for these sites is required to be filed with the BLM by the December 30th following the filing of this waiver.
6. The undersigned understand and acknowledge that pursuant to 43 U.S.C. 1212 and 18 U.S.C. 1001, the filing or recording of a false, fictitious, or fraudulent document with the BLM may result in a fine of up to \$250,000, a prison term not to exceed five years, or both.
7. The mining claims, mill or tunnel sites for which this waiver from payment of the maintenance fees is requested are:

CLAIM OR SITE NAME	BLM RECORDATION SERIAL NUMBER
1. <u>QUARTZ Gold #2</u>	<u>AMC 390949</u>
2.	
3.	
4.	
5.	
6.	
7.	
8.	
9.	
10.	

RECEIVED
BLM
PHOENIX, ARIZONA
OCT 29 PM 3:10

The owner(s) (claimants) of the above mining claims and sites are:

WAYNE GARVER
(Owner's Name - Please Print)
PO Box 546
(Owner's Mailing Address)

Wayne Garver
(Owner's Signature)
SOMERSET CO 81434
(City) (State) (Zip Code)

WILMA WALTER
(Owner's Name - Please Print)
PO Box 546
(Owner's Mailing Address)

wilma walter
(Owner's Signature)
SOMERSET CO 81434
(City) (State) (Zip Code)

(Owner's Name - Please Print)

(Owner's Mailing Address)

(Owner's Signature)

(City) (State) (Zip Code)

(Owner's Name - Please Print)

(Owner's Mailing Address)

(Owner's Signature)

(City) (State) (Zip Code)

(Continued on page 2)

ENTERED
OCT 30 2013
BY: RS

RECORDERS MEMO: LEGIBILITY
QUESTIONABLE FOR GOOD REPRODUCTION

~~**ENTERED**
SEP 30 2013
BY: _____~~

10/30

(Owner's Name - Please Print)	(Owner's Signature)		
(Owner's Mailing Address)	(City)	(State)	(Zip Code)

(Owner's Name - Please Print)	(Owner's Signature)		
(Owner's Mailing Address)	(City)	(State)	(Zip Code)

(Owner's Name - Please Print)	(Owner's Signature)		
(Owner's Mailing Address)	(City)	(State)	(Zip Code)

(Owner's Name - Please Print)	(Owner's Signature)		
(Owner's Mailing Address)	(City)	(State)	(Zip Code)

RECEIVED
 BLM AZ STATE OFFICE
 2013 OCT 27 PM 3:00
 HOELIK ARIZONA

18 U.S.C. 1001 and 43 U.S.C. 1212 make it a crime for any person knowingly and willfully to make to any department or agency of the United States any false, fictitious or fraudulent statements or representations as to any matter within its jurisdiction.

INSTRUCTIONS

1. This certification is made under the provisions of 43 U.S.C. § 1744 and 30 U.S.C. §28-28k and the regulations thereunder (43 CFR Part 3830).
2. The claimant(s) must fill in the dates in paragraph 1 for the beginning and ending of the assessment year for which this waiver is sought.
3. The claimant(s) must fill in the date in paragraph 2 for the beginning of the assessment year for which this waiver is sought.
4. All claim and site names and BLM serial numbers must be listed for the mining claims, mill sites, and tunnel sites for which the waiver is sought.
5. All owners of the mining claims, mill sites, and tunnel sites and their addresses must be given.
6. This waiver form must be signed by all the claimants or their designated agent, in original form. If an agent is designated, a notarized designation of agent, signed by all of the claimants with proper address given, must be submitted with this waiver.
7. This form must be filed no later than September 1st for the upcoming assessment year in the BLM State Office where the mining claims or sites are recorded, or the waiver cannot be granted by the BLM. (Example: To obtain a waiver for the assessment year 2012, which begins on September 1, 2011, you must qualify for and file for a waiver no later than September 1, 2011, in the proper BLM State Office.)
8. For all mining claims which require assessment work, you must record an affidavit of labor on or before the December 30th immediately following the filing of this waiver. For all other mining claims or sites waived, you must record a notice of intent to hold on or before the December 30th immediately following the filing of this waiver.
9. Mill and tunnel sites may also be listed on this waiver and be waived from payment of the maintenance fee. A notice of intent to hold for these sites is required to be filed by the December 30th following the filing of this waiver.

RECORDERS MEMO: LEGIBILITY
QUESTIONABLE FOR GOOD REPRODUCTION

FOR OFFICIAL USE ONLY



When Recorded Return Document to:


WAYNE GARVER, WILMA WALTER
PO Box 546 (176 KING AVE)
SOMERSET, CO 81434

Check here if this is a change of address.

Telephone: 970-929-6161

E-mail address: _____

AFFIDAVIT OF PERFORMANCE OF ANNUAL WORK



1. State of Arizona, County of YAVAPAI ss:
 2. I (Name) WAYNE GARVER, WILMA WALTER
 3. Reside at (Address) MAIL - PO Box 546
(physical - 176 KING AVE)
 City SOMERSET County GUNNISON

State CO Zip 81434 being duly sworn, depose and say that I am a citizen of the United States, more than eighteen years of age, and that all of the facts set forth in this affidavit, subject to the provisions and penalties of 18 U.S.C. 1001 pertaining to the filing of false, fictitious, or fraudulent statements with the United States, are true and correct according to the best of my knowledge, information and belief.

4. Owner's name and address (if not shown in items 1-3 above). _____

5. That I am personally acquainted with the mining claim(s). The work and improvements were made by and at the expense of the owner(s) of said claim(s). Said contiguous group of claims, listed on this document, are situated in the

(optional) Mining District: YAVAPAI County, Arizona.

Line No.	AMC NUMBER	CLAIM/SITE NAME	COUNTY RECORDER DATA (if available)	TWP	RNG	SEC
1	390949	QUARTZ Gold #2		13N	1W	10NW
2						
3						
4						
5						
6						

AFFIDAVIT OF PERFORMANCE OF ANNUAL WORK – page 2

BLM
Date
Stamp

2013 OCT 29 PM 3:10
PHOENIX, ARIZONA

RECEIVED
BLM AZ STATE OFFICE

7						
8						
9						
10						

6. That between the dates starting at 12 o'clock noon on September 1, 20 12 and ending at 12 o'clock noon on September 1, 20 13 at least \$ 200,00 dollars worth of work and improvements were done and performed upon said claim(s) or upon one or more of a contiguous group of claims for the benefit of all, wholly or partly outside of a contiguous group of claims for the benefit of all, not including the location work.

7. That the following persons were employed to perform the work and improvements described herein: _____

WAYNE GARVER, WILMA WALTER

8. That the work and improvements performed were: Replaced some MINING CLAIM SIGNS METAL Detected, dug some Test holes, Picked up TRASH, Cleared paths, Removed Rocks & Debris from TRAILS

9. Dated: 8/16/13 Signature: Wayne Garver / Wilma Walter


SUBSCRIBED AND SWORN TO before me, a Notary Public, this 16th day of August 20 13

By: Wayne Garver & Wilma Walter

Notary Public Pamela Woods

My Commission Expires 1-5-2015

Bureau of Land Management
Arizona State Office
www.blm.gov



No. of Claims: _____ x \$10 = _____
 Check No.: _____ Init. _____
 Receipt No.: _____
 For BLM Use Only

RECORDERS MEMO: LEGIBILITY
QUESTIONABLE FOR GOOD REPRODUCTION

My Commission Expires 01/05/2015

RECORDERS MEMO: LEGIBILITY
QUESTIONABLE FOR GOOD REPRODUCTION

Form: MCF108
Revised Jan. 2006
Page 2 of 2

Box 546
Somerset Co
81434

GRAND JUNCTION CO 815

26 OCT 2013 PM 1 L



RECEIVED
BLM AZ STATE OFFICE

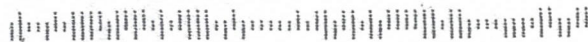
2013 OCT 27 PM 3:03

PHOENIX, ARIZONA

BLM OF ARIZONA
U.S. DEPT. OF INTERIOR
ONE NORTH CENTRAL AVE. Suite 800
PHOENIX, ARIZONA 85004-4427

8500484427

ATTN: Rod Eibeert



UNITED STATES
DEPARTMENT OF THE INTERIOR
BUREAU OF LAND MANAGEMENT
**MAINTENANCE FEE PAYMENT FORM
FOR PLACER MINING CLAIMS**

AMC 390947

Remitter Name: ELMER W. FROMBACH, ET AL
 Mailing Address: 4103 55th AVE, S.W.
 City, State, Zip: SEATTLE, WA 98116

Check here if this is a change of address.

FOR COUNTY RECORDER'S USE

No. of claims 1
 Total due BLM \$ 560.00

1. The maintenance fee may be paid by cash, check, money order, Bureau of Land Management (BLM) Declining Deposit Account, or credit card (VISA, American Express, Discover, or MasterCard). Payments must be remitted to the BLM State Office where your claim or site is recorded and received on or before September 1. If the payment is mailed, the envelope must be postmarked by a bona fide delivery service on or before September 1 and received at the proper BLM State Office within 15 calendar days after the due date. Payments may also be made by telephone using a credit card. A complete listing of BLM State Offices with their addresses and phone numbers can be found at <http://www.blm.gov>.

2. The maintenance fee for the following claim(s) applies to the assessment year 2014.

CLAIM NAME	BLM SERIAL NO.	ACRES IN CLAIM	PAYMENT DUE TO THE BLM (See Instructions on Page 2)
HAZARD GOLD #6	AMC 390947	80	\$ 560.00

RECEIVED
 BLM ARIZONA OFFICE
 PHOENIX, ARIZONA
 2014 AUG -5 PM 3:35

Use a separate sheet for additional claim names, serial numbers, and claimant names and addresses.

(Continued on page 2)

RE 8-12-13
 ENTERED IN REGISTER
 Receipt # 2847714

NOTICE OF INTENTION TO HOLD MINING CLAIMS/SITES

When Recorded Return Document to:

ELMER W. FROMBACH, ET ALL
4103 55th AVE. S.W.
SEATTLE, WA 98116

BLM
Date
Stamp

RECEIVED
BLM AZ REGIONAL OFFICE
PHOENIX, ARIZONA
JUN 05 - 5 PM 3-35

Check here if this is a change of address.

Telephone: _____

E-mail Address METEORNEVADA@MSN.COM

I (We) intend to hold the claim(s) and/or site(s) listed below for the calendar year 20 14, and I (We) have filed or will file a Notice of Intent to Hold in the county where the claim (s) is located.

Reason for filing a Notice of Intent to Hold instead of an assessment work filing (check one):

- Maintenance fee was paid to maintain claim(s) during this assessment year.
- Mill or tunnel sites.
- Claim(s) was located during the current assessment year.
- BLM has deferred assessment work (attach copy of decision granting deferment, or pending petition for deferment including date petition was filed.)

Line No.	AMC NUMBER	CLAIM/SITE NAME	COUNTY RECORDER DATA (If available)	TWP	RNG	SEC
1	390947	HAZARD GOLD#6	B-4646 PG. - 385 QUITCLAIM DEED	13N	1W	2
2						
3						
4						
5						
6						
7						
8						
9						
10						

Receipt # 2847714

EIMER W. FROMBACH
4103 55th AVE. S.W.
Seattle, WA. 98116


RECEIVED
BLM AZ STATE OFFICE

2013 AUG -5 PM 2:52

PHOENIX, ARIZONA

SEATTLE WA 98101

02 AUG 2013 PM 3:11



U.S. DEPT OF THE INTERIOR
ARIZONA BUREAU OF LAND MANAGEMENT
ONE NORTH CENTRAL AVE.
SUITE 800
PHOENIX, AZ, 85004 - 2203

85004442700



United States Department of the Interior
Bureau of Land Management
 LANDS/RECREATION & PLANNING
 ONE N CENTRAL AVE
 PHOENIX, AZ 85004 -2203
 Phone: 602-417-9200

Receipt

No: 2847714

Transaction #: 2933405	
Date of Transaction: 08/06/2013	
CUSTOMER:	
ELMER FROMBACH 4103 55TH AVE SW SEATTLE, WA 98116-3916 US	

LINE #	QTY	DESCRIPTION	REMARKS	UNIT PRICE	TOTAL
1	1.00	LOCATABLE MINERALS / MINING CLAIMS-NOT NEW-UNADJUD, ONE AUTH NO. ONLY / MINING CLAIM MONEY RECEIVED CASES: AMC390947/\$585.00	MAINT FEE PYMNT (1) 2014 / NOI (1) 2013	- n/a -	585.00
TOTAL:					\$585.00

PAYMENT INFORMATION					
1	AMOUNT:	585.00	POSTMARKED:	08/02/2013	
	TYPE:	CHECK	RECEIVED:	08/05/2013	
	CHECK NO:	1204			
	NAME:	FROMBACH, ELMER W 4103 55TH AVE SW SEATTLE WA 98116-3916 US			

REMARKS

This receipt was generated by the automated BLM Collections and Billing System and is a paper representation of a portion of the official electronic record contained therein.

AMC 390947

MAINTENANCE FEE PAYMENT

Claimant Name: Elmer W. Frombach JR., ET ALL

Address: 4103 55th AVE. S.W.

City: SEATTLE State: WA Zip: 98116

Telephone: (206) 276-0565

E-mail address: Meteornevada@MSN.COM

Signature: Elmer W. Frombach Jr

Check here if this is a change of address.

RECEIVED
BLM AZ STATE OFFICE
2012 AUG - 3 P 3:13
PHOENIX, ARIZONA
BLM
Date
Stamp

LINE NO.	AMC NUMBER	CLAIM/SITE NAME	COUNTY RECORDER DATA (If available)	TWP	RNG	SEC
1	390947	HAZARD GOLD #6	B-4646, PG.-385 QUITCLAIM DEED	13N	1W	2
2						
3						
4						
5						
6						
7						
8						
9						
10						

List additional claims on Form MCF114.

Bureau of Land Management
Arizona State Office
www.blm.gov/az/

No. of Claims: 1 x \$140 = 560.00
Check No: 1072 Init. Ad
Receipt No.: 2102 3737
For BLM Use Only

\$15 Refund Authorized for overpayment of NOI filing fees for AMC 390947 R2
Form: MCF112
Revised July 2009
10-15-12

This form is available from the Arizona Department of Mines and Mineral Resources and may be reproduced.

*\$15 overpaid
refund to be
authorized*

ENTERED IN COMPUTER
RE 8-15-12

4103 55th Ave S.W.
Seattle, WA 98116

US Department of the Interior
Bureau of Land Management
One North Central Ave.
Suite 800
Phoenix, AZ 85004-4427

PHOENIX, ARIZONA

2012 AUG - 3 P 3: 13

RECEIVED
BLM AZ STATE OFFICE

August 1st, 2012

Dear Sir/Ms,

Please find enclosed, The Maintenance Fee and Notice of Intent to Hold for the Unpatented Mining Claim known as the:

HAZARD GOLD # 6 [AMC #390947]


An "Association Placer Claim" located in Township 13North, Range 1 West of Section #2, Yavapai County. I have included the sum of \$ 585.⁰⁰ Dollars, in personal check, to cover the costs of this paperwork with your office.

In Accordance with Changes in the Filing Fee Schedule

If there are any questions I can be reached at the following number: (206)276-0565
or by Email at Meteornevada@msn.com

I appreciate your help with this matter and look forward to another year of mining in your state.

Sincerely,



Elmer W. Frombach Jr.
Hazard Gold #6 Owner/Agent

Enclosures

Cc; Shawn and Susan Murphy

MAINT FEE	\$ 140. ⁰⁰ x 4	= \$ 560. ⁰⁰
NOTICE OF INTENT TO HOLD		= 10. ⁰⁰
FILING SERVICE CHARGE		= 15. ⁰⁰
		<u>\$ 585.⁰⁰</u>

NOTICE OF INTENTION TO HOLD MINING CLAIMS/SITES

When Recorded Return Document to:

Elmer W. Frombach Jr.
4103 55th AVE. S.W.
Seattle, WA 98116

RECEIVED
 BLM AZ STATE OFFICE
 2012 AUG - 3 P 3:13
 PHOENIX, ARIZONA
 BLM
 Date
 Stamp

Check here if this is a change of address.
 Telephone: (206) 276-0565

E-mail Address METEORNEVADA@MSN.COM

I (We) intend to hold the claims(s) and/or site(s) listed below for the calendar year 2013, and I (We) have filed or will file a Notice of Intent to Hold in the county where the claim (s) is located.

Reason for filing a Notice of Intent to Hold instead of an assessment work filing (check one):

- Maintenance fee was paid to maintain claim(s) during this assessment year.
- Mill or tunnel sites.
- Claim(s) was located during the current assessment year.
- BLM has deferred assessment work (attach copy of decision granting deferment, or pending petition for deferment including date petition was filed.)

Line No.	AMC NUMBER	CLAIM/SITE NAME	COUNTY RECORDER DATA (If available)	TWP	RNG	SEC
1	390947	HAZARD GOLD#6	BOOK 4646, PG. 385	13N	1W	2
2						
3						
4						
5						
6						
7						
8						
9						
10						

NOTICE OF INTENTION TO HOLD MINING CLAIMS/SITES
page 2

HAZARD GOLD #6
AMC # 390947
[ASSOCIATION PLACER]
- 80 ACRES -

RECEIVED
BLM AZ STATE OFFICE
2012 AUG - 3 P 3: 13
PHOENIX, ARIZONA
BLM
Date
Stamp

1. State of Arizona, County of YAVAPAI
2. I (Name) ELMER W. FROMBACH JR. (OWNER/AGENT)
3. Reside at (Address) 4103 55th AVE. S.W.
City SEATTLE County KING State WA Zip 98116 being duly sworn, depose and say that I am a citizen of the United States, more than eighteen years of age, that all of the facts set forth in this notice, subject to the provisions and penalties of 18 U.S.C. 1001 pertaining to the filing of false, fictitious, or fraudulent statements with the United States, are true and correct according to the best of my knowledge, information and belief.
4. Owner's name and address (If not shown in Items 1-3 above). ASSOCIATION INCLUDES: ELMER W. FROMBACH JR
KRISTI FROMBACH (SPOUSE),
15981 WEST SPUR BELL ROAD
SHAWN J. MURPHY/SUSAN K. MURPHY MARANA, AZ 85653
5. Dated: 8/1/2012 Signature: Elmer W. Frombach Jr. - AGENT

Bureau of Land Management
Arizona State Office
www.az.blm.gov

No. of Claims: 1 x \$10 = \$25.00
Check No: 1072 Init Adl
Receipt No.: 2623732
For BLM Use Only

E.W. FROMBACH JR
4103 55th AVE. S.W.
SEATTLE, WA 98116

SEATTLE WA 98101
31 JUL 2012 PM 4 1



US DEPARTMENT OF THE INTERIOR
BUREAU OF LAND MANAGEMENT
ONE NORTH CENTRAL AVE.
SUITE 800
PHOENIX, AZ 85004-4427

RECEIVED
BLM AZ STATE OFFICE
2012 AUG -3 P 3:12
PHOENIX, ARIZONA

85004442700



United States Department of the Interior
Bureau of Land Management
 LANDS/RECREATION & PLANNING
 ONE N CENTRAL AVE
 PHOENIX, AZ 85004 -2203
 Phone: 602-417-9200

Receipt

No: 2623737

Transaction #: 2704128	
Date of Transaction: 08/06/2012	
CUSTOMER:	
ELMER FROMBACH 4103 55TH AVE SW SEATTLE, WA 98116-3916 US	

LINE #	QTY	DESCRIPTION	REMARKS	UNIT PRICE	TOTAL
1	1.00	LOCATABLE MINERALS / MINING CLAIMS- NOT NEW-UNADJUD, ONE AUTH NO. ONLY / MINING CLAIM MONEY RECEIVED CASES: AMC390947/\$585.00	MAINT FEE PYMNT (1) 2013 / NOI (1) 2013	- n/a -	585.00
TOTAL:					\$585.00

PAYMENT INFORMATION			
1	AMOUNT:	585.00	POSTMARKED: N/A
	TYPE:	CHECK	RECEIVED: 08/03/2012
	CHECK NO:	1072	
	NAME:	FROMBACH, ELMER 4103 55TH AVE SW SEATTLE WA 98116-3916 US	

REMARKS

This receipt was generated by the automated BLM Collections and Billing System and is a paper representation of a portion of the official electronic record contained therein.

AMC 390947

Form 3830-2
(November 2010)

UNITED STATES
DEPARTMENT OF THE INTERIOR
BUREAU OF LAND MANAGEMENT
MAINTENANCE FEE WAIVER CERTIFICATION

AAA

FORM APPROVED
OMB NO. 1004-0114
Expires: August 31, 2013

284

SEE INSTRUCTIONS ON PAGE 2

1. This small miner waiver is filed for the assessment year beginning on September 1, ~~2011~~ and ending on September 1, ~~2012~~ (2012)
2. The undersigned and all related parties owned ten or fewer mining claims, mill, or tunnel sites located and maintained on Federal lands in the United States of America on September 1, _____.
3. The undersigned have performed the assessment work required by law for each mining claim listed prior to filing this waiver and understand that by filing this form, the undersigned must file an affidavit of assessment work with the Bureau of Land Management (BLM) by the December 30th following the filing of this waiver.
4. The undersigned understand that if the assessment work obligation has not yet come due under 30 U.S.C. 28 (for those claims in their first assessment year only), a notice of intent to hold reciting this condition must be recorded by the December 30th following the filing of this waiver.
5. The undersigned understand that mill and tunnel sites may also be listed on this waiver and be waived from payment of the maintenance fee, and that a notice of intent to hold for these sites is required to be filed with the BLM by the December 30th following the filing of this waiver.
6. The undersigned understand and acknowledge that pursuant to 43 U.S.C. 1212 and 18 U.S.C. 1001, the filing or recording of a false, fictitious, or fraudulent document with the BLM may result in a fine of up to \$250,000, a prison term not to exceed five years, or both.
7. The mining claims, mill or tunnel sites for which this waiver from payment of the maintenance fees is requested are:

CLAIM OR SITE NAME	BLM RECORDATION SERIAL NUMBER
1. Quartz Gold #2	✓ AMC 390949
2.	
3.	
4.	
5.	
6.	
7.	
8.	
9.	
10.	

The owner(s) (claimants) of the above mining claims and sites are:

(WG) ✓ WAYNE GARVER

 (Owner's Name - Please Print)
 P.O. BOX 546

 (Owner's Mailing Address)

✓ Wayne Garver

 (Owner's Signature)
 Somerset Colorado 81434

 (City) (State) (Zip Code)

(WW) ✓ CAROLINA WALTER

 (Owner's Name - Please Print)
 P.O. BOX 546 (P.O. BOX 546)

 (Owner's Mailing Address)

✓ Carolina Walter

 (Owner's Signature)
 Somerset Colorado 81434

 (City) (State) (Zip Code)

 (Owner's Name - Please Print)

 (Owner's Mailing Address)

 (Owner's Signature)

 (City) (State) (Zip Code)

 (Owner's Name - Please Print)

 (Owner's Mailing Address)

 (Owner's Signature)

 (City) (State) (Zip Code)

(Continued on page 2)

ENTERED IN COMPUTER

8-27-12 RS

PHOENIX, ARIZONA
2012 AUG 26
BLM AZ STATE OFFICE
RECEIVED
A 11:11

(Owner's Name - Please Print)	(Owner's Signature)		
(Owner's Mailing Address)	(City)	(State)	(Zip Code)

(Owner's Name - Please Print)	(Owner's Signature)		
(Owner's Mailing Address)	(City)	(State)	(Zip Code)

(Owner's Name - Please Print)	(Owner's Signature)		
(Owner's Mailing Address)	(City)	(State)	(Zip Code)

(Owner's Name - Please Print)	(Owner's Signature)		
(Owner's Mailing Address)	(City)	(State)	(Zip Code)

18 U.S.C. 1001 and 43 U.S.C. 1212 make it a crime for any person knowingly and willfully to make to any department or agency of the United States any false, fictitious or fraudulent statements or representations as to any matter within its jurisdiction.

INSTRUCTIONS

1. This certification is made under the provisions of 43 U.S.C. § 1744 and 30 U.S.C. §28-28k and the regulations thereunder (43 CFR Part 3830).
2. The claimant(s) must fill in the dates in paragraph 1 for the beginning and ending of the assessment year for which this waiver is sought.
3. The claimant(s) must fill in the date in paragraph 2 for the beginning of the assessment year for which this waiver is sought.
4. All claim and site names and BLM serial numbers must be listed for the mining claims, mill sites, and tunnel sites for which the waiver is sought.
5. All owners of the mining claims, mill sites, and tunnel sites and their addresses must be given.
6. This waiver form must be signed by all the claimants or their designated agent, in original form. If an agent is designated, a notarized designation of agent, signed by all of the claimants with proper address given, must be submitted with this waiver.
7. This form must be filed no later than September 1st for the upcoming assessment year in the BLM State Office where the mining claims or sites are recorded, or the waiver cannot be granted by the BLM. (Example: To obtain a waiver for the assessment year 2012, which begins on September 1, 2011, you must qualify for and file for a waiver no later than September 1, 2011, in the proper BLM State Office.)
8. For all mining claims which require assessment work, you must record an affidavit of labor on or before the December 30th immediately following the filing of this waiver. For all other mining claims or sites waived, you must record a notice of intent to hold on or before the December 30th immediately following the filing of this waiver.
9. Mill and tunnel sites may also be listed on this waiver and be waived from payment of the maintenance fee. A notice of intent to hold for these sites is required to be filed by the December 30th following the filing of this waiver.

RECEIVED
 2011 AUG 19 A 11:11
 BLM/ENR

RECEIVED
 2012 AUG 16 A 11:11
 BLM AZ STATE OFFICE
 PHOENIX, ARIZONA

FOR OFFICIAL USE ONLY

When Recorded Return Document to:

Wayne Garver
P.O. Box 546
Somerset, Colorado
176 King St. 81434

Check here if this is a change of address.

Telephone: 1-970-929-6161

E-mail address: _____

AFFIDAVIT OF PERFORMANCE OF ANNUAL WORK

1. State of Arizona, County of Yavapai ss:

2. I (Name) Wayne Garver and Wilma Walter

3. Reside at (Address) P.O. Box 546 (mailing address)

(176 King Ave. physical address)

City Somerset County Gunnison

State Co. Zip 81434 being duly sworn, depose and say that I am a citizen of the United States, more than eighteen years of age, and that all of the facts set forth in this affidavit, subject to the provisions and penalties of 18 U.S.C. 1001 pertaining to the filing of false, fictitious, or fraudulent statements with the United States, are true and correct according to the best of my knowledge, information and belief.

4. Owner's name and address (if not shown in items 1-3 above). Wayne Garver, Wilma Walter
P.O. Box 546 Somerset, Colorado 81434

5. That I am personally acquainted with the mining claim(s). The work and improvements were made by and at the expense of the owner(s) of said claim(s). Said contiguous group of claims, listed on this document, are situated in the

(optional) Mining District: Yavapai County, Arizona.

RECEIVED
BLM AZ STATE OFFICE
2012 AUG 16 A 11:11
PHOENIX, ARIZONA
BLM
Date
Stamp

Line No.	AMC NUMBER	CLAIM/SITE NAME	COUNTY RECORDER DATA (if available)	TWP	RNG	SEC
1	390949	Quartz Gold #2		13N	1W	10NW
2						
3						
4						
5						
6						

ENTERED IN COMPU
RS 8-23-12

AFFIDAVIT OF PERFORMANCE OF ANNUAL WORK - page 2

RECEIVED
BLM AZ STATE OFFICE
2012 AUG 16 AM 11:10
PHOENIX, ARIZONA
BLM
Date
Stamp

7						
8						
9						
10						

6. That between the dates starting at 12 o'clock noon on September 1, 20 11 and ending at 12 o'clock noon on September 1, 20 12 at least \$ 200.00 dollars worth of work and improvements were done and performed upon said claim(s) or upon one or more of a contiguous group of claims for the benefit of all, wholly or partly outside of a contiguous group of claims for the benefit of all, not including the location work.

7. That the following persons were employed to perform the work and improvements described herein: Wayne Garver and Wilma Walter (DATE OF LABOR 8-8-9-2012)

8. That the work and improvements performed were: Put up mining claim signs, metal detected, cleared debris from paths and Road. Gathered garbage, did maintenance for 3 days.


9. Dated: 7/27/12 Signature: Wayne Garver Wilma Walter

SUBSCRIBED AND SWORN TO before me, a Notary Public, this 27 day of July 20 12

By: Wayne Garver and Wilma Walter

Notary Public Judi L. Fortin

My Commission Expires 8-12-2013



Bureau of Land Management
Arizona State Office
www.blm.gov

No. of Claims: 1
 Check No.: 2789 Init. J.L.F.
 Receipt No.: 2033004
 For BLM Use Only

United States Department of the Interior
Bureau of Land Management
 LANDS/RECREATION & PLANNING
 ONE N CENTRAL AVE
 PHOENIX, AZ 85004 -2203
 Phone: 602-417-9200

Receipt

No: 2633004

Transaction #: 2713539	
Date of Transaction: 08/17/2012	
CUSTOMER:	
WAYNE GARVER PO BOX 546 SOMERSET, CO 81434-0546 US	

LINE #	QTY	DESCRIPTION	REMARKS	UNIT PRICE	TOTAL
1	1.00	LOCATABLE MINERALS / MINING CLAIMS- NOT NEW-UNADJUD, ONE AUTH NO. ONLY / MINING CLAIM MONEY RECEIVED CASES: AMC390949/\$20.00	QCD - 1	- n/a -	20.00
2	1.00	LOCATABLE MINERALS / MINING CLAIMS- NOT NEW-UNADJUD, ONE AUTH NO. ONLY / MINING CLAIM MONEY RECEIVED CASES: AMC390949/\$10.00	MAINT FEE WAIVER (1) 2013 / POL (1) 2012	- n/a -	10.00
TOTAL:					\$30.00

PAYMENT INFORMATION			
1	AMOUNT:	20.00	POSTMARKED: N/A
	TYPE:	CHECK	RECEIVED: 08/17/2012
	CHECK NO:	2787	
	NAME:	WILDES, SHIRLEY A	
2	AMOUNT:	10.00	POSTMARKED: N/A
	TYPE:	CHECK	RECEIVED: 08/17/2012
	CHECK NO:	2789	
	NAME:	WILDES, SHIRLEY A	

REMARKS

This receipt was generated by the automated BLM Collections and Billing System and is a paper representation of a portion of the official electronic record contained therein.

UNITED STATES
DEPARTMENT OF THE INTERIOR
BUREAU OF LAND MANAGEMENT

411

MAINTENANCE FEE WAIVER CERTIFICATION

30A.d.

AMC 395865
FORM APPROVED
OMB NO. 1004-0114
Expires: August 31, 2013
AMC 393518
AMC 390947

SEE INSTRUCTIONS ON PAGE 2

- This small miner waiver is filed for the assessment year beginning on September 1, 2011 and ending on September 1, 2012.
- The undersigned and all related parties owned ten or fewer mining claims, mill, or tunnel sites located and maintained on Federal lands in the United States of America on September 1, 2011.
- The undersigned have performed the assessment work required by law for each mining claim listed prior to filing this waiver and understand that filing this form, an affidavit of assessment work must be recorded by the December 30th following the filing of this waiver.
- The undersigned understand that if the assessment work obligation has not yet come due under 30 U.S.C. 28 (for those claims in their first assessment year only), a notice of intent to hold reciting this condition must be recorded by the December 30th following the filing of this waiver.
- The undersigned understand that mill and tunnel sites may also be listed upon this waiver and be waived from payment of the maintenance fee, as that a notice of intent to hold for these sites is required to be recorded by the December 30th immediately following the filing of this waiver.
- The undersigned understand and acknowledge that pursuant to 43 U.S.C. 1212 and 18 U.S.C. 1001, the filing or recording of a false, fictitious, or fraudulent document with the Bureau of Land Management may result in a fine of up to \$250,000, a prison term not to exceed five years, or both.
- The mining claims, mill or tunnel sites for which this waiver from payment of the maintenance fees is requested are:

CLAIM OR SITE NAME	BLM RECORDATION SERIAL NUMBER
1. Quartz Gold #2	✓ AMC# 390949 Yavapai county
2. Bannie Gulch Gold	AMC# 393518 Yavapai county
3. New England Gold	AMC# 395865 Yavapai county
4.	
5.	
6.	
7.	
8.	
9.	
10.	

RECEIVED
BLM AZ STATE OFFICE
2011 AUG 24 A 8 04
PHOENIX, ARIZONA

The owner(s) (claimants) of the above mining claims and sites are:

Shirley Wildes
(Owner's Name - Please Print)

Shirley Wildes
(Owner's Signature)

P.O. Box 1146
(Street or P.O. Box)

Okeechobee FL 34973
(City) (State) (Zip Code)

Donald Wildes
(Owner's Name - Please Print)

Donald Wildes
(Owner's Signature)

P.O. Box 1146
(Street or P.O. Box)

Okeechobee FL 34973
(City) (State) (Zip Code)

(Owner's Name - Please Print)

(Owner's Signature)

(Street or P.O. Box)

(City) (State) (Zip Code)

ENTERED IN COMPUTER

22 8-30-11

(Owner's Name - Please Print)	(Owner's Signature)		
(Street or P.O. Box)	(City)	(State)	(Zip Code)
(Owner's Name - Please Print)	(Owner's Signature)		
(Street or P.O. Box)	(City)	(State)	(Zip Code)
(Owner's Name - Please Print)	(Owner's Signature)		
(Street or P.O. Box)	(City)	(State)	(Zip Code)
(Owner's Name - Please Print)	(Owner's Signature)		
(Street or P.O. Box)	(City)	(State)	(Zip Code)

Title 18 U.S.C. Section 1001 and Title 43 U.S.C. Section 1212 makes it a crime for any person knowingly and willfully to make to any department or agency of the United States any false, fictitious or fraudulent statements or representations as to any matter within its jurisdiction.

INSTRUCTIONS

1. This certification is made under the provisions of §1744 of Title 43 and § 28-28k of Title 30 of the United States Code; and the regulations thereunder (CFR Part 3830).
2. The claimant(s) must fill in the dates in paragraph 1 for the beginning and ending of the assessment year for which this waiver is sought.
3. The claimant(s) must fill in the date in paragraph 2 for the beginning of the assessment year for which this waiver is sought.
4. All claim and site names and Bureau of Land Management (BLM) serial numbers must be listed for the mining claims, mill sites, and tunnel sites for which the waiver is sought.
5. All owners of the mining claims, mill sites, and tunnel sites and their addresses must be given.
6. This waiver form must be signed by all the claimants or their designated agent, in original form. If an agent is designated, a notarized designation of agent, signed by all of the claimants with proper address given, must be submitted with this waiver.
7. This form must be filed no later than September 1st for the upcoming assessment year in the BLM State Office where the mining claims or sites are recorded, or the waiver cannot be granted by the BLM. (Example: To obtain a waiver for the assessment year 2012, which begins on September 1, 2011, you must qualify for and file for a waiver no later than September 1, 2011, in the proper BLM State Office.)
8. For all mining claims which require assessment work, you must record an affidavit of labor on or before the December 30th immediately following the filing of this waiver. For all other mining claims or sites waived, you must record a notice of intent to hold on or before the December 30th immediately following the filing of this waiver.
9. Mill and tunnel sites may also be listed upon this waiver and be waived from payment of the maintenance fee. A notice of intent to hold for these sites is required to be filed by the December 30th following the filing of this waiver.

RECEIVED
 BLM AZ STATE OFFICE
 2011 AUG 24 A 8:05
 PHOENIX, ARIZONA

FOR OFFICIAL USE ONLY

When Recorded Return Document to:
Shirley A. Wildes
PO Box 1146
Okeechobee, FL.
34973

Check here if this is a change of address.
 Telephone: (863) 447-0801 or (863) 763-4400
 E-mail address: _____

AFFIDAVIT OF PERFORMANCE OF ANNUAL WORK

RECEIVED
 BLM AZ STATE OFFICE
 2011 AUG 24 A 8:04
 PHOENIX, ARIZONA
 BLM
 Date
 Stamp

Physical Address ONLY

1. State of Arizona, County of Yavapai ss:
 2. I (Name) Shirley A. Wildes
 3. Reside at (Address) 14145 N.E. 26th Ave.
Okeechobee, FL. 34972
 City Okeechobee County Okeechobee
 State FL Zip 34972

being duly sworn, depose and say that I am a citizen of the United States, more than eighteen years of age, and that all of the facts set forth in this affidavit, subject to the provisions and penalties of 18 U.S.C. 1001 pertaining to the filing of false, fictitious, or fraudulent statements with the United States, are true and correct according to the best of my knowledge, information and belief.

mailing correspondence) 4. Owner's name and address (if not shown in items 1-3 above), Shirley A. Wildes
P.O. Box 1146 - Okeechobee, FL. 34973

5. That I am personally acquainted with the mining claim(s). The work and improvements were made by and at the expense of the owner(s) of said claim(s). Said contiguous group of claims, listed on this document, are situated in the

(optional) Mining District: Yavapai County, Arizona.

County
 (Yavapai)
 (Yavapai)
 (Yavapai)

Line No.	AMC NUMBER	CLAIM/SITE NAME	COUNTY RECORDER DATA (if available)	TWP	RNG	SEC
1	390949	Quartz Gold #2	BOOK 4764 PG. 9/16/10 788	13N	1W	10NW
2	393518	Bannie Gulch Gold	" " "	13N	1W	22SW
3	395865	New England Gold	" " "	13N	2W	NE 1/4 of the NW of Sec. 21
4						
5						
6						

ENTERED IN COMPUTER
 RE 8-30-11

AFFIDAVIT OF PERFORMANCE OF ANNUAL WORK - page 2

RECEIVED
BLM AZ STATE OFFICE
2011 AUG 24 A 8:04
PHOENIX, ARIZONA
BLM
Date
Stamp

7					
8					
9					
10					

6. That between the dates starting at 12 o'clock noon on September 1, 20 10 and ending at 12 o'clock noon on September 1, 20 11 at least \$ 350.00 ^{total (3) claims} dollars worth of work and improvements were done and performed upon said claim(s) or upon one or more of a contiguous group of claims for the benefit of all, wholly or partly outside of a contiguous group of claims for the benefit of all, not including the location work.

7. That the following persons were employed to perform the work and improvements described herein: _____

Shirley Wildes and Donald Wildes (SP.)

8. That the work and improvements performed were: (AMC 390949 on 7-20-01) (AMC 393518 on 7-21-01) (AMC 395865 on 7-19-01) did maintenances on (3) claims Removal of trash, cleared paths to claims, metal detected all, tub panned material


9. Dated: 8-19-11 Signature: Shirley A. Wildes

SUBSCRIBED AND SWORN TO before me, a Notary Public, this 19th day of Aug. 20 11

By: Shirley A. Wildes

Notary Public Peggy L. Simmons

My Commission Expires 10-31-11



No. of Claims: 3 x \$10 = 30.00
Check No.: 2693 Init. D.W.
Receipt No.: 2413876
For BLM Use Only

Bureau of Land Management
Arizona State Office
www.blm.gov

Form: MCF108
Revised Jan. 2006
Page 2 of 2

8-19-2011

To the BLM of Arizona,
Please RETURN All original papers after
filing so I can have all of the claims
Recorded in the County Recorders office.
Thank you so much for your help.



Sincerely,
Shirley A. Wildes
P.O. Box 1146
Okeechobee, FL
34973

Claim OR claims

AMC # 390949
Quartz Gold #2

AMC # 393518
Bannie Gulch Gold

AMC # 395865
New England Gold

Phones

(863) 447-0801

(863) 763-4400

RECEIVED
BLM AZ STATE OFFICE
2011 AUG 24 A 8:04
PHOENIX, ARIZONA

United States Department of the Interior
Bureau of Land Management
 LANDS/RECREATION & PLANNING
 ONE N CENTRAL AVE
 PHOENIX, AZ 85004 -2203
 Phone: 602-417-9200

Receipt

No: 2413876

Transaction #: 2489229	
Date of Transaction: 08/24/2011	
CUSTOMER:	
DONALD WILDES ETAL PO BOX 1146 OKEECHOBEE,FL 34973-1146 US	

LINE #	QTY	DESCRIPTION	REMARKS	UNIT PRICE	TOTAL
1	1.00	LOCATABLE MINERALS / MINING CLAIMS- NOT NEW-UNADJUD, ONE AUTH NO. ONLY / MINING CLAIM MONEY RECEIVED CASES: AMC390949/\$30.00	MAINT WAIVER (3) 2012 / POL (3) 2011	- n/a -	30.00
TOTAL:					\$30.00

PAYMENT INFORMATION					
1	AMOUNT:	30.00	POSTMARKED:	08/20/2011	
	TYPE:	CHECK	RECEIVED:	08/24/2011	
	CHECK NO:	2693			
	NAME:	WILDES, SHIRLEY A PO BOX 1146 OKEECHOBEE FL 34973-1146 US			

REMARKS

This receipt was generated by the automated BLM Collections and Billing System and is a paper representation of a portion of the official electronic record contained therein.

411

UNITED STATES
DEPARTMENT OF THE INTERIOR
BUREAU OF LAND MANAGEMENT

MAINTENANCE FEE WAIVER CERTIFICATION

3 A.D.

AMC 395865
FORM APPROVED
OMB NO. 1004-0114
Expires: August 31, 2013
AMC 393518
AMC 390947

SEE INSTRUCTIONS ON PAGE 2

1. This small miner waiver is filed for the assessment year beginning on September 1, 2011 and ending on September 1, 2012.
2. The undersigned and all related parties owned ten or fewer mining claims, mill, or tunnel sites located and maintained on Federal lands in the United States of America on September 1, 2011.
3. The undersigned have performed the assessment work required by law for each mining claim listed prior to filing this waiver and understand that filing this form, an affidavit of assessment work must be recorded by the December 30th following the filing of this waiver.
4. The undersigned understand that if the assessment work obligation has not yet come due under 30 U.S.C. 28 (for those claims in their first assessment year only), a notice of intent to hold reciting this condition must be recorded by the December 30th following the filing of this waiver.
5. The undersigned understand that mill and tunnel sites may also be listed upon this waiver and be waived from payment of the maintenance fee, as that a notice of intent to hold for these sites is required to be recorded by the December 30th immediately following the filing of this waiver.
6. The undersigned understand and acknowledge that pursuant to 43 U.S.C. 1212 and 18 U.S.C. 1001, the filing or recording of a false, fictitious, or fraudulent document with the Bureau of Land Management may result in a fine of up to \$250,000, a prison term not to exceed five years, or both.
7. The mining claims, mill or tunnel sites for which this waiver from payment of the maintenance fees is requested are:

CLAIM OR SITE NAME	BLM RECORDATION SERIAL NUMBER
1. Quartz Gold #2	✓ AMC# 390949 Yavapai county
2. Bannie Gulch Gold	AMC# 393518 Yavapai county
3. New England Gold	AMC# 395865 Yavapai county
4.	
5.	
6.	
7.	
8.	
9.	
10.	

RECEIVED
BLM AZ STATE OFFICE
2011 AUG 24 A 8:04
PHOENIX, ARIZONA

The owner(s) (claimants) of the above mining claims and sites are:

Shirley Wildes
(Owner's Name - Please Print)

Shirley Wildes
(Owner's Signature)

P.O. Box 1146
(Street or P.O. Box)

Okeechobee FL 34973
(City) (State) (Zip Code)

Donald Wildes
(Owner's Name - Please Print)

Donald Wildes
(Owner's Signature)

P.O. Box 1146
(Street or P.O. Box)

Okeechobee FL 34973
(City) (State) (Zip Code)

(Owner's Name - Please Print)

(Owner's Signature)

(Street or P.O. Box)

(City) (State) (Zip Code)

ENTERED IN COMPUTER

RS 8-30-11

_____	_____	_____	_____
(Owner's Name - Please Print)	(Owner's Signature)		
_____	_____	_____	_____
(Street or P.O. Box)	(City)	(State)	(Zip Code)

_____	_____	_____	_____
(Owner's Name - Please Print)	(Owner's Signature)		
_____	_____	_____	_____
(Street or P.O. Box)	(City)	(State)	(Zip Code)

_____	_____	_____	_____
(Owner's Name - Please Print)	(Owner's Signature)		
_____	_____	_____	_____
(Street or P.O. Box)	(City)	(State)	(Zip Code)

_____	_____	_____	_____
(Owner's Name - Please Print)	(Owner's Signature)		
_____	_____	_____	_____
(Street or P.O. Box)	(City)	(State)	(Zip Code)

Title 18 U.S.C. Section 1001 and Title 43 U.S.C. Section 1212 makes it a crime for any person knowingly and willfully to make to any department or agency of the United States any false, fictitious or fraudulent statements or representations as to any matter within its jurisdiction.

INSTRUCTIONS

1. This certification is made under the provisions of §1744 of Title 43 and § 28-28k of Title 30 of the United States Code; and the regulations thereunder (CFR Part 3830).
2. The claimant(s) must fill in the dates in paragraph 1 for the beginning and ending of the assessment year for which this waiver is sought.
3. The claimant(s) must fill in the date in paragraph 2 for the beginning of the assessment year for which this waiver is sought.
4. All claim and site names and Bureau of Land Management (BLM) serial numbers must be listed for the mining claims, mill sites, and tunnel sites for which the waiver is sought.
5. All owners of the mining claims, mill sites, and tunnel sites and their addresses must be given.
6. This waiver form must be signed by all the claimants or their designated agent, in original form. If an agent is designated, a notarized designation of agent, signed by all of the claimants with proper address given, must be submitted with this waiver.
7. This form must be filed no later than September 1st for the upcoming assessment year in the BLM State Office where the mining claims or sites are recorded, or the waiver cannot be granted by the BLM. (Example: To obtain a waiver for the assessment year 2012, which begins on September 1, 2011, you must qualify for and file for a waiver no later than September 1, 2011, in the proper BLM State Office.)
8. For all mining claims which require assessment work, you must record an affidavit of labor on or before the December 30th immediately following the filing of this waiver. For all other mining claims or sites waived, you must record a notice of intent to hold on or before the December 30th immediately following the filing of this waiver.
9. Mill and tunnel sites may also be listed upon this waiver and be waived from payment of the maintenance fee. A notice of intent to hold for these sites is required to be filed by the December 30th following the filing of this waiver.

RECEIVED
BLM AZ STATE OFFICE
2011 AUG 24 A 8:01
PHOENIX, ARIZONA

FOR OFFICIAL USE ONLY

When Recorded Return Document to:

Shirley A. Wildes
PO Box 1146
Okeechobee, FL
34973

Check here if this is a change of address.

Telephone: (863) 447-0801 or (863) 763-4400

E-mail address: _____

AFFIDAVIT OF PERFORMANCE OF ANNUAL WORK

RECEIVED
BLM AZ STATE OFFICE
2011 AUG 24 A 8:04
PHOENIX, ARIZONA
BLM
Date
Stamp

1. State of Arizona, County of Yavapai ss:

2. I (Name) Shirley A. Wildes

3. Reside at (Address) 14145 N.E. 26th Ave.

Okeechobee, FL 34972

City Okeechobee County Okeechobee

State FL Zip 34972 being duly sworn, depose and say that I am a citizen of the United States, more than eighteen years of age, and that all of the facts set forth in this affidavit, subject to the provisions and penalties of 18 U.S.C. 1001 pertaining to the filing of false, fictitious, or fraudulent statements with the United States, are true and correct according to the best of my knowledge, information and belief.

4. Owner's name and address (if not shown in items 1-3 above). Shirley A. Wildes
P.O. Box 1146 - Okeechobee, FL 34973

5. That I am personally acquainted with the mining claim(s). The work and improvements were made by and at the expense of the owner(s) of said claim(s). Said contiguous group of claims, listed on this document, are situated in the

(optional) Mining District: Yavapai County, Arizona.

Physical Address ONLY

Mailing Correspondence

County (Yavapai)
(Yavapai)
(Yavapai)

Line No.	AMC NUMBER	CLAIM/SITE NAME	COUNTY RECORDER DATA (if available)	TWP	RNG	SEC
1	390949	Quartz Gold #2	BOOK 4764 PG. 788 9/16/10	13N	1W	10NW
2	393518	Bannie Gulch Gold	" " "	13N	1W	22SW
3	395865	New England Gold	" " "	13N	2W	NE 1/2 of the NW of Sec. 21
4						
5						
6						

ENTERED IN COMPUTER
REL 8-30-11

AFFIDAVIT OF PERFORMANCE OF ANNUAL WORK – page 2

RECEIVED
BLM AZ STATE OFFICE
2011 AUG 24 A 8:04
PHOENIX, ARIZONA
BLM
Date
Stamp

7					
8					
9					
10					

6. That between the dates starting at 12 o'clock noon on September 1, 20 10 and ending at 12 o'clock noon on September 1, 20 11 at least \$ 350.00 dollars worth of work and improvements were done and performed upon said claim(s) or upon one or more of a contiguous group of claims for the benefit of all, wholly or partly outside of a contiguous group of claims for the benefit of all, not including the location work.

7. That the following persons were employed to perform the work and improvements described herein: _____

Shirley Wildes and Donald Wildes (SP.)

8. That the work and improvements performed were: (AMC 390949 on 7-20-01) (AMC 393518 on 7-21-01) (AMC 395865 on 7-19-01) did maintenances on (3) claims Removal of trash, cleared paths to claims, metal detected all, tub panned material


9. Dated: 8-19-11 Signature: Shirley A. Wildes

SUBSCRIBED AND SWORN TO before me, a Notary Public, this 19th day of Aug. 20 11

By: Shirley A. Wildes

Notary Public Peggy L. Simmons

My Commission Expires 10-31-11




No. of Claims: 3 x \$10 = 30.00
 Check No.: 2693 Init. D.W.
 Receipt No.: 2413876
 For BLM Use Only

Bureau of Land Management
 Arizona State Office
www.blm.gov

Form: MCF108
 Revised Jan. 2006
 Page 2 of 2

8-19-2011

To the BLM of Arizona,
Please RETURN All original papers after
filing so I can have all of the claims
Recorded in the County Recorders office.
Thank you so much for your help.



Sincerely,
Shirley A. Wildes
P.O. Box 1146
Okeechobee, FL.
34973

Claim OR claims

AMC # 390949
Quartz Gold #2

AMC # 393518
Bannie Gulch Gold

AMC # 395865
New England Gold

Phones

(863) 447-0801

(863) 763-4400

RECEIVED
BLM AZ STATE OFFICE
2011 AUG 24 A 8:04
PHOENIX, ARIZONA

United States Department of the Interior
Bureau of Land Management
 LANDS/RECREATION & PLANNING
 ONE N CENTRAL AVE
 PHOENIX, AZ 85004 -2203
 Phone: 602-417-9200

Receipt

No: 2413876

Transaction #: 2489229	
Date of Transaction: 08/24/2011	
CUSTOMER:	
DONALD WILDES ETAL PO BOX 1146 OKEECHOBEE, FL 34973-1146 US	

LINE #	QTY	DESCRIPTION	REMARKS	UNIT PRICE	TOTAL
1	1.00	LOCATABLE MINERALS / MINING CLAIMS- NOT NEW-UNADJUD, ONE AUTH NO. ONLY / MINING CLAIM MONEY RECEIVED CASES: AMC390949/\$30.00	MAINT WAIVER (3) 2012 / POL (3) 2011	- n/a -	30.00
TOTAL:					\$30.00

PAYMENT INFORMATION			
1	AMOUNT:	30.00	POSTMARKED: 08/20/2011
	TYPE:	CHECK	RECEIVED: 08/24/2011
	CHECK NO:	2693	
	NAME:	WILDES, SHIRLEY A PO BOX 1146 OKEECHOBEE FL 34973-1146 US	

REMARKS

This receipt was generated by the automated BLM Collections and Billing System and is a paper representation of a portion of the official electronic record contained therein.

4103 55th Ave. SW
Seattle, WA 98116

US Department of the Interior
Bureau of Land Management
One North Central Ave. Suit 800
Phoenix, AZ 85004-4427

AMC 390947

August 1st, 2011

Dear Sir/Ms,

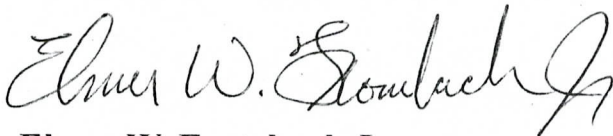
Please find, enclosed, The Maintenance Fee and Notice of Intent to Hold for the unpatented mining claim known as the:

HAZARD GOLD # 6 [AMC #390947]

An association placer claim located in Township 13 North, Range 1 West of Section #2 , Yavapai County. I have included the sum of \$165.00 Dollars in personal check to cover the cost of filing this paperwork with your office as per the current posted fee schedule. Please advise if these fees have changed.

If there are any questions I can be reached at the phone number listed on the attached paperwork or contacted by email at : Meteornevada@msn.com . I appreciate your help with this matter and hope to enjoy another year of mining in your state.

Sincerely,



Elmer W. Frombach Jr.
Hazard Gold #6 Owner/ Agent

Enclosures
Cc; Shawn and Susan Murphy

RECEIVED
BLM AZ STATE OFFICE
2011 AUG - 8 A 7:49
PHOENIX, ARIZONA

TOTAL FEE \$150.
2399006 ECG

NOTICE OF INTENTION TO HOLD MINING CLAIMS/SITES

When Recorded Return Document to:

ELMER W. FROMBACH JR; ET ALL
4103 55th AVE. S.W.
SEATTLE, WA 98116

RECEIVED
 BLM AZ STATE OFFICE
 2011 AUG - 8 A 7:49
 PHOENIX, ARIZONA
 BLM
 Date
 Stamp

Check here if this is a change of address.
 Telephone: (206) 935-1677

E-mail Address METEORNEVADA@MSN.COM

I (We) intend to hold the claims(s) and/or site(s) listed below for the calendar year 2012, and I (We) have filed or will file a Notice of Intent to Hold in the county where the claim (s) is located.

Reason for filing a Notice of Intent to Hold instead of an assessment work filing (check one):

- Maintenance fee was paid to maintain claim(s) during this assessment year.
- Mill or tunnel sites.
- Claim(s) was located during the current assessment year.
- BLM has deferred assessment work (attach copy of decision granting deferment, or pending petition for deferment including date petition was filed.)

Line No.	AMC NUMBER	CLAIM/SITE NAME	COUNTY RECORDER DATA (If available)	TWP	RNG	SEC
1	390947	HAZARD GOLD #6	BOOK 4646, PG. 385	13N	1W	2
2						
3						
4						
5						
6						
7						
8						
9						
10						

AUG 9 2011 *em*

NOTICE OF INTENTION TO HOLD MINING CLAIMS/SITES
page 2

HAZARD GOLD #6
AMC # 390947
[ASSOCIATION PLACER]
— 80 ACRES —

RECEIVED
BLM AZ STATE OFFICE
2011 AUG - 8 A 7:49
PHOENIX, ARIZONA
BLM
Date
Stamp

- 1. State of Arizona, County of YAVAPAI
- 2. I (Name) ELMER W. FROMBACH JR. (OWNER/AGENT)
- 3. Reside at (Address) 4103 55th AVE. S.W.

City SEATTLE County KING State WA Zip 98116 being duly sworn, depose and say that I am a citizen of the United States, more than eighteen years of age, that all of the facts set forth in this notice, subject to the provisions and penalties of 18 U.S.C. 1001 pertaining to the filing of false, fictitious, or fraudulent statements with the United States, are true and correct according to the best of my knowledge, information and belief.

ASSOCIATION INCLUDES:

- 4. Owner's name and address (If not shown in Items 1-3 above). ELMER W. FROMBACH JR / KRISTI FROMBACH (SPOUSE), SHAWN J. MURPHY / SUSAN K. MURPHY - 15931 WEST SPUR BELL RD. MARANA ARIZONA 85653

5. Dated: 8/1/11 Signature: Elmer W. Frombach Jr - Agent

Bureau of Land Management
Arizona State Office
www.az.blm.gov

No. of Claims: 1 x \$10 = 10.00
Check No: 1015 Init. ELG
Receipt No.: 2399006
For BLM Use Only

MAINTENANCE FEE PAYMENT

Claimant Name: ELMER W. FROMBACH JR, ET ALL
 Address: 4103 55th AVE. S.W.
 City: SEATTLE State: WA Zip: 98116
 Telephone: (206) 935-1677
 E-mail address: METEOR.NEVADA@MSN.COM
 Signature: Elmer W. Frombach Jr

Check here if this is a change of address.

RECEIVED
 BLM AZ STATE OFFICE
 2011 AUG - 8 A 7:49
 PHOENIX, ARIZONA
 BLM
 Date
 Stamp

LINE NO.	AMC NUMBER	CLAIM/SITE NAME	COUNTY RECORDER DATA (If available)	TWP	RNG	SEC
1	390947	HAZARD GOLD #6	B-4646, P-385 QUITCLAIM DEED	13N	1W	2
2						
3						
4						
5						
6						
7						
8						
9						
10						

List additional claims on Form MCF114.

Bureau of Land Management
 Arizona State Office
 www.blm.gov/az/

No. of Claims: 1 x \$140 = 140.00
 Check No: 1015 Init. EEG
 Receipt No.: 2399006
 For BLM Use Only

Form: MCF112
 Revised July 2009

This form is available from the Arizona Department of Mines and Mineral Resources and may be reproduced.

AUG 9 2011 *cm*

United States Department of the Interior
Bureau of Land Management
 LANDS/RECREATION & PLANNING
 ONE N CENTRAL AVE
 PHOENIX, AZ 85004 -2203
 Phone: 602-417-9200

Receipt

No: 2399006

Transaction #: 2474168	
Date of Transaction: 08/08/2011	
CUSTOMER:	
ELMER FROMBACH 4103 55TH AVE SW SEATTLE, WA 98116-3916 US	

LINE #	QTY	DESCRIPTION	REMARKS	UNIT PRICE	TOTAL
1	1.00	LOCATABLE MINERALS / MINING CLAIMS- NOT NEW-UNADJUD, ONE AUTH NO. ONLY / MINING CLAIM MONEY RECEIVED CASES: AMC390947/\$150.00	NOIH & 2012 MAINT (1)	- n/a -	150.00
2	1.00	OVERPAYMENT / OVERPAYMENT OF FEES / OVERPAYMENT OF \$1.00 OR MORE		15.00	15.00
TOTAL:					\$165.00

PAYMENT INFORMATION			
1	AMOUNT:	165.00	POSTMARKED: 08/02/2011
	TYPE:	CHECK	RECEIVED: 08/08/2011
	CHECK NO:	1015	
	NAME:	FROMBACH, ELMER W 4103 55TH AVE SW SEATTLE WA 98116-3916 US	


REMARKS

This receipt was generated by the automated BLM Collections and Billing System and is a paper representation of a portion of the official electronic record contained therein.

Elmer Frombach Jr. --- Agent Hazard Gold #6
4103 55th Ave. SW
Seattle, WA 98116

SEATTLE WA 981

02 AUG 2011 PM 8 T



RECEIVED
SLM AT STATE OFFICE

2011 AUG -5 P 2:22

PHOENIX, ARIZONA

US Department of the Interior
Bureau of Land Management
Arizona Division
One North Central Ave. Suite 800
Phoenix, AZ 85004-4427

85004+4427



AMC 390947

4103 55th Ave. SW
Seattle, WA 98116

United States Department of the Interior
Bureau of Land Management
One North Central Ave. Suite 800
Phoenix, AZ 85004-4427

August 4th, 2010

Dear Sir/Ms,

Please find enclosed, The Maintenance Fee and Notice of Intent to Hold, for the unpatented mining claim know as: HAZARD GOLD #6 [AMC #390947] located in T13N, R1W, Sec. #2 of Yavapai County. I have included the sum of \$150.00, in Money Order, to cover the costs of filing this paperwork with your office as per the current posted fee schedule. Please advise if these fees have changed for this calendar year.

If there are any questions I can be reached at the phone number listed on the attached paperwork or by contacting me through : Meteornevada@msn.com through email. I appreciate your help with this matter and hope to enjoy another year of mining in your state.

Sincerely,



Elmer W. Frombach Jr.
Hazard Gold # 6 Owner/ Agent


Enclosures
Cc; Shawn and Susan Murphy

RECEIVED
BLM AZ STATE OFFICE
2010 AUG 10 A 8:02
PHOENIX, ARIZONA

NOTICE OF INTENTION TO HOLD MINING CLAIMS/SITES

When Recorded Return Document to:

Elmer W. Frombach Jr., et al
4103 55th AVE. S.W.
SEATTLE, WA 98116 ✓



Check here if this is a change of address.

Telephone: (206) 935-1677

E-mail Address METEOR.NEVADA@MSN.COM

I (We) intend to hold the claims(s) and/or site(s) listed below for the calendar year 20 11, and I (We) have filed or will file a Notice of Intent to Hold in the county where the claim (s) is located.

Reason for filing a Notice of Intent to Hold instead of an assessment work filing (check one):

- Maintenance fee was paid to maintain claim(s) during this assessment year.
- Mill or tunnel sites.
- Claim(s) was located during the current assessment year.
- BLM has deferred assessment work (attach copy of decision granting deferment, or pending petition for deferment including date petition was filed.)

Line No.	AMC NUMBER	CLAIM/SITE NAME	COUNTY RECORDER DATA (If available)	TWP	RNG	SEC
1	390947	HAZARD GOLD #6	B-4646, P385	13N	1W	2
2						
3						
4						
5						
6						
7						
8						
9						
10						

ENTERED INTO COMPUTER
 AUG 30 2010

MAINTENANCE FEE PAYMENT

Claimant Name: Elmer W. Frombach Jr., et al.

Address: 4103 55th AVE. S.W.

City: SEATTLE State: WA Zip: 98116

Telephone: (206) 935-1677

E-mail address: METEORNEVADA@MSN.COM

Signature: Elmer W. Frombach Jr.

Check here if this is a change of address.

RECEIVED
 BLM AZ STATE OFFICE
 PHOENIX, ARIZONA
 2010 AUG 10 A 8:03
 BLM Date Stamp

LINE NO.	AMC NUMBER	CLAIM/SITE NAME	COUNTY RECORDER DATA (If available)	TWP	RNG	SEC
1	390947	HAZARD GOLD #6	B-4646, P-385 QUITCLAIM DEED	13N	1W	2
2						
3						
4						
5						
6						
7						
8						
9						
10						

List additional claims on Form MCF114.

Bureau of Land Management
Arizona State Office
www.blm.gov/az/

No. of Claims: 1 x \$140 = 140
 Check No: _____ Init. SPS
 Receipt No.: 2187181
For BLM Use Only

Form: MCF112
 Revised July 2009

This form is available from the **Arizona Department of Mines and Mineral Resources** and may be reproduced.

NOTICE OF INTENTION TO HOLD MINING CLAIMS/SITES
page 2

HAZARD GOLD # 6
AMC # 390947
[ASSOCIATION PLACER]
— 80 ACRES —

RECEIVED
BLM AZ STATE OFFICE
2010 AUG 10 A 8:03
PHOENIX, ARIZONA
BLM
Date
Stamp

- 1. State of Arizona, County of YAVAPAI
- 2. I (Name) ELMER W. FROMBACH JR. (OWNER/AGENT)
- 3. Reside at (Address) 4103 55th AVE. S.W.

City SEATTLE County KING State WA Zip 98116 being duly sworn, depose and say that I am a citizen of the United States, more than eighteen years of age, that all of the facts set forth in this notice, subject to the provisions and penalties of 18 U.S.C. 1001 pertaining to the filing of false, fictitious, or fraudulent statements with the United States, are true and correct according to the best of my knowledge, information and belief.

- 4. Owner's name and address (If not shown in Items 1-3 above). ^{TO INCLUDE:} ELMER W. FROMBACH JR./KRISTI FROMBACH (SPOUSE) SHAWA J. MURPHY/SUSAN K. MURPHY - 15931 WEST SPUR BELL RD. MARANA, AZ. 85653

5. Dated: 8/4/10 Signature: Elmer W. Frombach Jr. - AGENT.

Bureau of Land Management
Arizona State Office
www.az.blm.gov

No. of Claims: 1 x \$10 = 10
Check No: _____ Init. SBG
Receipt No.: 2187781
For BLM Use Only

United States Department of the Interior
 Bureau of Land Management
 LANDS/RECREATION & PLANNING
 ONE N CENTRAL AVE
 PHOENIX, AZ 85004 -2203
 Phone:

Receipt

No:

2187787

Transaction #: 2257480	
Date of Transaction: 08/10/2010	
CUSTOMER:	ELMER FROMBACH 4103 55TH AVE SW SEATTLE, WA 98116-3916 US

ENTERED INTO COMPUTER
AUG 30 2010

LINE #	QTY	DESCRIPTION	REMARKS	UNIT PRICE	TOTAL
1	1.00	LOCATABLE MINERALS / MINING CLAIMS-NOT NEW-UNADJUD, ONE AUTH NO. ONLY / MINING CLAIM MONEY RECEIVED CASES: AMC390947/\$150.00	MAINT/NOI 2011-1	- n/a -	150.00
TOTAL:					\$150.00

PAYMENT INFORMATION					
1	AMOUNT:	150.00	POSTMARKED:	08/04/2010	
	TYPE:	CHECK	RECEIVED:	08/10/2010	
	CHECK NO:	18136206900			
	NAME:	FROMBACH, ELMER 4103 55TH AVE SW SEATTLE WA 98116-3916 US			

REMARKS

This receipt was generated by the automated BLM Collections and Billing System and is a paper representation of a portion of the official electronic record contained therein.

UNITED STATES DEPARTMENT OF THE INTERIOR
BUREAU OF LAND MANAGEMENT

383

JB
AMC 395865
AMC 393518

AMC 389919
AMC 395649

FORM APPROVED
OMB NO. 1004-0114
Expires: February 28, 2010

MAINTENANCE FEE WAIVER CERTIFICATION

SEE INSTRUCTIONS ON REVERSE

AMC 390947

1. This small miner waiver is filed for the assessment year beginning at noon on September 1, 2010 and ending at noon on September 1, 2011.
2. The undersigned and all related parties owned ten or fewer mining claims, mill, or tunnel sites located and maintained on Federal lands in the United States of America on September 1, 2010.
3. The undersigned have performed the assessment work required by law for each mining claim listed prior to filing this waiver and understand that by filing this form; an affidavit of assessment work must be recorded by the December 30th following the filing of this waiver.
4. The undersigned understand that if the assessment work obligation has not yet come due under 30 U.S.C. 28 (for those claims in their first assessment year only); a notice of intent to hold reciting this condition must be recorded by the December 30th following the filing of this waiver.
5. The undersigned understand that mill and tunnel sites may also be listed upon this waiver and be waived from payment of the maintenance fee; and that a notice of intent to hold for these sites is required to be recorded by the December 30th immediately following the filing of this waiver.
6. The undersigned understand and acknowledge that pursuant to 43 U.S.C. 1212 and 18 U.S.C. 1001; the filing or recording of a false, fictitious, or fraudulent document with the Bureau of Land Management may result in a fine of up to \$250,000, a prison term not to exceed five years, or both.
7. The mining claims, mill or tunnel sites for which this waiver from payment of the maintenance fees is requested are:

CLAIM OR SITE NAME	BLM RECORDATION SERIAL NUMBER
1. Quartz Gold #2 (B-4600-P239)	✓ AMC# 390949 YAVAPAI
2. Bannie Gulch Gold (B4611-P510)	AMC# 393518 YAVAPAI
3. New England Gold (B4656-P537)	AMC# 395865 YAVAPAI
4.	
5.	
6.	
7.	
8.	
9.	
10.	

The owner(s) (claimants) of the above mining claims and sites are:

Shirley Wildes
(Owner's Name - Please Print)
P.O. Box 1146
(Street or P.O. Box)
Okeechobee FL 34973-1146
(City) (State) (Zip Code)

Shirley Wildes
(Owner's Signature)

Donald Wildes
(Owner's Name - Please Print)
P.O. Box 1146
(Street or P.O. Box)
Okeechobee FL 34973-1146
(City) (State) (Zip Code)

Donald Wildes
(Owner's Signature)

RECEIVED
BLM AZ STATE OFFICE
2010 AUG 24 A 8:29
HOENIX, ARIZONA

(Owner's Name - Please Print)
(Street or P.O. Box)
(City) (State) (Zip Code)

(Owner's Signature)

(Continued on page 2)

RE 9/13/2010

When Recorded Return Document to:
Shirley A. Wildes
P.O. Box 1146
Okeechobee, Florida
34973-1146

Check here if this is a change of address.

Telephone: (863) 447-0801 (or) (863) 263-4400

E-mail address: SAW 0801@yahoo.com

RECEIVED
 BLM AZ STATE OFFICE
 2010 AUG 24 A 8:29
 PHOENIX, ARIZONA

AFFIDAVIT OF PERFORMANCE OF ANNUAL WORK

BLM
Date
Stamp

1. State of Arizona, County of Yavapai ss:

2. I (Name) Shirley A. Wildes

3. Reside at (Address) 14295 N.E. 26th Ave

(P.O. Box 1146 - mailing address)

City Okeechobee County Okeechobee

State FL Zip 34973-1146 being duly sworn, depose and say that I am a citizen of the United States, more than eighteen years of age, and that all of the facts set forth in this affidavit, subject to the provisions and penalties of 18 U.S.C. 1001 pertaining to the filing of false, fictitious, or fraudulent statements with the United States, are true and correct according to the best of my knowledge, information and belief.

4. Owner's name and address (If not shown in Items 1-3 above). _____

5. That I am personally acquainted with the mining claim(s). The work and improvements were made by and at the expense of the owner(s) of said claim(s). Said contiguous group of claims, listed on this document, are situated in the

_____ (optional) Mining District; _____ County, Arizona.

Line No.	AMC NUMBER	CLAIM/SITE NAME	COUNTY RECORDER DATA (If available)	TWP	RNG	SEC
1	390949	Quartz Gold #2	B4600 - P 239	13N	1W	10 NW
2	393518	Bannie Gulch Gold	B4611 - P 510	13N	1W	22 SW
3	395865	New England Gold	B4656 - P 537	13N	2W	NE 1/2 of the NW 1/4 of section 21
4						
5						
6						

YAVAPAI
YAVAPAI
YAVAPAI

RECEIVED
 BLM AZ STATE OFFICE
 2010 AUG 24 A 8:29
 PHOENIX, ARIZONA

BLM
Date
Stamp

7					
8					
9					
10					

6. That between the dates starting at 12 o'clock noon on September 1, 20 10 and ending at 12 o'clock noon on September 1, 20 11 at least \$ 750.00 dollars worth of work and improvements were done and performed upon said claim(s) or upon one or more of a contiguous group of claims for the benefit of all, wholly or partly outside of a contiguous group of claims for the benefit of all, not including the location work.

7. That the following persons were employed to perform the work and improvements described herein: _____

Shirley and Donald Wildes and Donald Wildes (JR)

8. That the work and improvements performed were: Worked each claim 8 days and took samples, picked up and removed limbs out of paths and roads. Removed broken bottles and other debris.


9. Dated: 8-17-2010 Signature: Shirley A. Wildes

SUBSCRIBED AND SWORN TO before me, a Notary Public, this 17 day of Aug. 2011

By: Shirley A. Wildes

Notary Public Peggy L. Simmons

My Commission Expires 10-31-2011



Bureau of Land Management
Arizona State Office
www.az.blm.gov

No. of Claims: 3 x \$5 = 15.00
 Check No.: _____ Init. SPS
 Receipt No.: 2202490
 For BLM Use Only

UNITED STATES
DEPARTMENT OF THE INTERIOR
BUREAU OF LAND MANAGEMENT

CREDIT CARD PAYMENT
For Mining Claim Maintenance Fee

THIS IS A CHANGE OF ADDRESS

AMC 390947

TELEPHONE SUBMISSION - ACCURACY OF THE BELOW INFORMATION IS THE RESPONSIBILITY OF THE CLAIMANT/OWNER

NAME Mark Henson
ADDRESS P.O. Box 76284
CITY Prescott Valley STATE AZ ZIP 86312
PHONE # 928 - 460-0982

SEND RECEIPT TO Above address
 Other (Include Name and Mailing Address):

AMC NUMBER

390948

CLAIM/SITE NAME

Quartz Gold #1

1 # of Claim/Site

x 140.00 Each

\$140.00 Total Charged, SC (INITIALS)

RECEIPT # 2000404

DATE STAMP

RECEIVED
BLM AZ STATE OFFICE
2009 AUG 28 P 12:15
PHOENIX, ARIZONA



***** FOR OFFICIAL USE ONLY *****

DATE _____ INITIALS _____ VERIFIED _____

United States Department of the Interior
Bureau of Land Management
 BUSINESS & SUPPORT SVCS DIV
 ONE N CENTRAL AVE SUITE 800
 PHOENIX, AZ 85004 -4427
 Phone: (602) 417-9200

Receipt

No: 2000404

Transaction #: 2064990	
Date of Transaction: 09/11/2009	
CUSTOMER:	MARK HENSON PO BOX 26284 PRESCOTT VALLEY,AZ 86312 US

LINE #	QTY	DESCRIPTION	REMARKS	UNIT PRICE	TOTAL
1	1.00	LOCATABLE MINERALS / MINING CLAIMS-NOT NEW-UNADJUD,ONE AUTH NO. ONLY / MINING CLAIM MONEY RECEIVED CASES: AMC390948/\$140.00	MAINT (1) 2010	- n/a -	140.00
TOTAL:					\$140.00

PAYMENT INFORMATION				
NOTE: Items will appear on credit card statement as "Bureau of Land Mgmt CO".				
1	AMOUNT:	140.00	POSTMARKED:	N/A
	TYPE:	CREDIT CARD	RECEIVED:	09/11/2009
	NAME:	HENSON, MARK PO BOX 26284 PRESCOTT VALLEY AZ 86312 US		
	CARD NO:	XXXXXXXXXXXX7130	AUTH CODE:	213941
	NAME ON CARD:	MARK D HENSEN		
	EXPIRES:	09/2013		
	SIGNATURE:			

REMARKS

This receipt was generated by the automated BLM Collections and Billing System and is a paper representation of a portion of the official electronic record contained therein.

293

AMC 390947

FORM APPROVED
OMB NO. 1004-0114
Expires: February 28, 2010

MAINTENANCE FEE WAIVER CERTIFICATION

A.H.

SEE INSTRUCTIONS ON REVERSE

1. This small miner waiver is filed for the assessment year beginning at noon on September 1, 2009 and ending at noon on September 1, 2010.
2. The undersigned and all related parties owned ten or fewer mining claims, mill, or tunnel sites located and maintained on Federal lands in the United States of America on September 1, 2009.
3. The undersigned have performed the assessment work **required by law** for each mining claim listed **prior to filing this waiver** and understand that by filing this form; an affidavit of assessment work **must** be recorded by the December 30th following the filing of this waiver.
4. The undersigned understand that if the assessment work obligation has not yet come due under 30 U.S.C. 28 (for those claims in their first assessment year only); a notice of intent to hold reciting this condition **must** be recorded by the December 30th following the filing of this waiver.
5. The undersigned understand that mill and tunnel sites may also be listed upon this waiver and be waived from payment of the maintenance fee; and that a notice of intent to hold for these sites is required to be recorded by the December 30th immediately following the filing of this waiver.
6. The undersigned understand and acknowledge that pursuant to 43 U.S.C. 1212 and 18 U.S.C. 1001; the filing or recording of a false, fictitious, or fraudulent document with the Bureau of Land Management may result in a fine of up to \$250,000, a prison term not to exceed five years, or both.
7. The mining claims, mill or tunnel sites for which this waiver from payment of the maintenance fees is requested are:

CLAIM OR SITE NAME	BLM RECORDATION SERIAL NUMBER
1. Quartz Gold 1	AMC-390948
2.	
3.	
4.	
5.	
6.	
7.	
8.	
9.	
10.	

RECEIVED
BLM AZ STATE OFFICE
2009 AUG 27 P 1:14
PHOENIX, ARIZONA

The owner(s) (claimants) of the above mining claims and sites are:

Mark Henson
(Owner's Name - Please Print)

Mark Henson
(Owner's Signature)

P.O. Box 26284
(Street or P.O. Box)

Prescott Valley AZ 86312
(City) (State) (Zip Code)

(Owner's Name - Please Print)

(Owner's Signature)

(Street or P.O. Box)

(City) (State) (Zip Code)

(Owner's Name - Please Print)

(Owner's Signature)

(Street or P.O. Box)

(City) (State) (Zip Code)

(Continued on page 2)

ENTERED
SEP 23 2009
099

(Owner's Name - Please Print)	(Owner's Signature)
(Street or P.O. Box)	(City) (State) (Zip Code)
(Owner's Name - Please Print)	(Owner's Signature)
(Street or P.O. Box)	(City) (State) (Zip Code)
(Owner's Name - Please Print)	(Owner's Signature)
(Street or P.O. Box)	(City) (State) (Zip Code)
(Owner's Name - Please Print)	(Owner's Signature)
(Street or P.O. Box)	(City) (State) (Zip Code)

RECEIVED
 BLM AZ STATE OFFICE
 PHOENIX, ARIZONA
 AUG 27 11:14

INSTRUCTIONS

1. This certification is made under the provisions of § 1744 of Title 43 and § 28-28k of Title 30 of the United States Code; and the regulations thereunder (43 CFR Part 3830).
2. The claimant(s) **must** fill in the dates in paragraph 1 for the beginning and ending of the assessment year for which this waiver is sought.
3. The claimant(s) **must** fill in the date in paragraph 2 for the beginning of the assessment year for which this waiver is sought.
4. All claim and site names and Bureau of Land Management (BLM) serial numbers **must** be listed for the mining claims, mill sites, and tunnel sites for which the waiver is sought.
5. All owners of the mining claims, mill sites, and tunnel sites and their addresses **must** be given.
6. This waiver form **must** be signed by all the claimants or their designated agent, in original form. If an agent is designated, a notarized designation of agent, signed by all of the claimants with proper address given, **must** be submitted with this waiver.
7. This form **must** be filed no later than September 1st for the upcoming assessment year in the BLM State Office where the mining claims or sites are recorded, or the waiver cannot be granted by the BLM. (Example: to obtain a waiver for the assessment year 2000, which begins at noon on September 1, 1999, you **must** qualify for and file for a waiver no later than September 1, 1999, in the proper BLM State Office).
8. For all mining claims which require assessment work, you **must** record an affidavit of labor on or before the December 30th immediately following the filing of this waiver. For all other mining claims or sites waived, you must record a notice of intent to hold on or before the December 30th immediately following the filing of this waiver.
9. Mill and tunnel sites may also be listed upon this waiver and be waived from payment of the maintenance fee. A notice of intent to hold for these sites is required to be filed by the December 30th following the filing of this waiver.

NOTICE/BURDEN HOURS STATEMENT

The Privacy Act of 1974, *as amended*, and the regulation in 43 CFR 2.48(d) provide that you be furnished the following information in connection with the information required by this certification of waiver from rental fees.

AUTHORITY: 30 U.S.C. 28-28k; 43 U.S.C. 1201, 1457, 1740, and 1744; and 43 CFR 3830.

PRINCIPLE PURPOSE: This information is to be used to verify that the owner(s) (claimants) of a mining claim has complied with 30 U.S.C. 28f and is entitled to perform assessment work in lieu of paying the maintenance fee for the mining claims listed on this form.

ROUTINE USE: (1) Adjudication of the claimant(s) certification of waiver from paying the maintenance fee otherwise required by 30 U.S.C. 28f. (2) Disclosure may be made to appropriate Federal agencies when location is made within the agency's geographic area of responsibility. (3) Information from the record and/or the record will be transferred to the appropriate Federal, State, or local agency, or a member of the public in response to a specific request for pertinent information. (4) Information may also be provided to the Department of Justice or in a proceeding before a court or adjudicative body; or to Federal, State, local or foreign agencies when needed for enforcement of civil or criminal codes or applicable regulations concerning title rights upon the public land.

EFFECT OF NOT PROVIDING INFORMATION: Disclosure of this information is required by 30 U.S.C. 28f and 43 CFR Part 3830 for those qualified claimants wishing to take the small miner waiver allowed. Failure to supply the information required in this form to support the claimants certification of waiver from payment of the otherwise required maintenance fees will result in the waiver being disallowed and the mining claims subject to forfeiture by BLM under 30 U.S.C. 28i.

The Paperwork Reduction Act of 1995 requires us to inform you that:

This information is being collected to allow the BLM to determine if you qualify for a waiver from the payment of \$100 per mining claim or site maintenance fee established in 30 U.S.C. 28f and the implementing regulations at 43 CFR 3830. A response to this request is required in accordance with the statute to obtain your benefit.

BLM would like you to know that you do not have to respond to this, or any other, Federal agency-sponsored information collection unless it displays a currently valid OMB control number.

Public reporting burden for this form is estimated to average 20 minutes (.33 hours) per response, including time to review instructions, gathering and maintaining data, and completing and reviewing the form. Direct comments regarding this burden estimate, or any other aspect of this form, to the U.S. Department of the Interior, Bureau of Land Management, (1004-0114) Bureau Information Collection Clearance Officer (WO-630), Mail Stop 401 LS, 1849 C St., N.W., Washington, D.C. 20240.

FOR OFFICIAL USE ONLY

MAINTENANCE FEE PAYMENT

Claimant Name: ELMER W. FROMBACH JR., ET ALL

Address: 4103 55th AVE. S.W.

City: SEATTLE State: WA Zip: 98116

Telephone: (206) 935-1677

E-mail address: MeteorNevada@MSN.COM

Signature: Elmer W. Frombach Jr.

Check here if this is a change of address. (NEW OWNERS)

BLM
Date
Stamp

2009 AUG 10 P 2:09

PHOENIX, ARIZONA

RECEIVED
PHOENIX STATE OFFICE

LINE NO.	AMC NUMBER	CLAIM/SITE NAME	COUNTY RECORDER DATA (If available)	TWP	RNG	SEC
1	390947	HAZARD GOLD #6	B-4646, P-385 QUITCLAIM DEED	13N	1W	2
2						
3						
4						
5						
6						
7						
8						
9						
10						

List additional claims on Form MCF114.

Bureau of Land Management
Arizona State Office
www.az.blm.gov

No. of Claims: 1 x \$125 = 140
 Check No: 2868 Init. YMC
 Receipt No.: 1974095
For BLM Use Only

Form: MCF112
Revised July 2005

This form is available from the Arizona Department of Mines and Mineral Resources and may be reproduced.



NOTICE OF INTENTION TO HOLD MINING CLAIMS/SITES

When Recorded Return Document to:

ELMER W. FROMBACH JR., ET ALL
4103 55th AVE. S.W.
SEATTLE, WA 98116

BLM
Date
Stamp

PHOENIX, ARIZONA
 2009 AUG 10 P 2: 10

RECEIVED
 BLM AZ STATE OFFICE

Check here if this is a change of address. (NEW OWNERS')

Telephone: (206) 935-1677

E-mail Address MeteorNevada@MSN.COM

I (We) intend to hold the claims(s) and/or site(s) listed below for the calendar year 2010, and I (We) have filed or will file a Notice of Intent to Hold in the county where the claim (s) is located.

Reason for filing a Notice of Intent to Hold instead of an assessment work filing (check one):

- Maintenance fee was paid to maintain claim(s) during this assessment year.
- Mill or tunnel sites.
- Claim(s) was located during the current assessment year.
- BLM has deferred assessment work (attach copy of decision granting deferment, or pending petition for deferment including date petition was filed.)

Line No.	AMC NUMBER	CLAIM/SITE NAME	COUNTY RECORDER DATA (If available)	TWP	RNG	SEC
1	390947	HAZARD GOLD #6	B-4646, P385 (QUIT CLAIM)	13N	1W	2
2						
3						
4						
5						
6						
7						
8						
9						
10						

NOTICE OF INTENTION TO HOLD MINING CLAIMS/SITES
page 2

HAZARD GOLD # 6
AMC # 390947
[ASSOCIATION PLACER]
- 80 ACRES -

BLM Date Stamp	PHOENIX, ARIZONA	2009 AUG 10 P 2:10	RECEIVED BLM AZ STATE OFFICE
----------------------	------------------	--------------------	---------------------------------

1. State of Arizona, County of YAVAPAI
2. I (Name) ELMER W. FROMBACH JR (OWNER/AGENT)
3. Reside at (Address) 4103 55th AVE S.W.

City SEATTLE County KING State WA Zip 98116 being duly sworn, depose and say that I am a citizen of the United States, more than eighteen years of age, that all of the facts set forth in this notice, subject to the provisions and penalties of 18 U.S.C. 1001 pertaining to the filing of false, fictitious, or fraudulent statements with the United States, are true and correct according to the best of my knowledge, information and belief.

4. Owner's name and address (If not shown in Items 1-3 above). TO INCLUDE: KRISTI L. FROMBACH
(SPOUSE), SHAWN J. MURPHY & SUSAN K. MURPHY 15931 WEST SPUR BELL RD.
MARANA, AZ 85653

5. Dated: 8/1/09 Signature: Elmer W. Frombach Jr. - AGENT

Bureau of Land Management
Arizona State Office
www.az.blm.gov

No. of Claims: <u>1</u> x \$10 = <u>10</u>
Check No: <u>2868</u> Init. <u>WMC</u>
Receipt No.: <u>1974095</u>
For BLM Use Only

4103 55th Ave. SW.
Seattle, WA 98116

Bureau of Land Management
Arizona Office
One North Central Ave.
Suite 800
Phoenix, AZ 85004-4427

Aug. 1st, 2009

Dear Sir,

Please find enclosed the, "Maintenance Fee and Intent to Hold" payments for the Unpatented Mining claim know as the, "Hazard Gold #6". This claim was transferred from the ownership of Mr. Micah Schisel; et all, to the Association group listed on the Quitclaim deed recorded under Yavapai county record [B-4646, P-385]. Who's names also appear on the attached documents. Said claim consists of "80 Acres" unpatented land situated in Township 13 North, Range 1 West, North Half of Section 2.

It is my understanding that correct transference of ownership was conducted by Mr. Schisel to confer ownership of said claim to these named parties:

Elmer W. Frombach Jr and Kristi L. Frombach--4103 55th Ave. SW. Seattle, WA 98116
Shawn J. Murphy and Susan K. Murphy--15931 West Spur Bell Road, Marana, AZ
85653.

Please advise if you require any additional documentation and it will gladly be supplied to your office.

Sincerely,



Elmer W. Frombach Jr.
Owner/Operator/Agent

Enclosure

RECEIVED
BLM AZ STATE OFFICE
2009 AUG 10 P 2:10
PHOENIX, ARIZONA

United States Department of the Interior

Bureau of Land Management
 BUSINESS & SUPPORT SVCS DIV
 ONE N CENTRAL AVE SUITE 800
 PHOENIX, AZ 85004 -4427
 Phone: (602) 417-9200

Receipt

No: 1974095

Transaction #: 2038030	
Date of Transaction: 08/10/2009	
CUSTOMER:	ELMER FROMBACH 4103 55TH AVE SW SEATTLE, WA 98116-3916 US

LINE #	QTY	DESCRIPTION	REMARKS	UNIT PRICE	TOTAL
1	1.00	LOCATABLE MINERALS / MINING CLAIMS-NOT NEW-UNADJUD, ONE AUTH NO. ONLY / MINING CLAIM MONEY RECEIVED CASES: AMC390947/\$150.00	MAINT 2010/1 NOI 2009/1	- n/a -	150.00
TOTAL:					\$150.00

PAYMENT INFORMATION			
1	AMOUNT:	150.00	POSTMARKED: 07/31/2009
	TYPE:	CHECK	RECEIVED: 08/06/2009
	CHECK NO:	09-028262868	
	NAME:	FROMBACH, ELMER 4103 55TH AVE SW SEATTLE WA 98116-3916 US	

REMARKS

This receipt was generated by the automated BLM Collections and Billing System and is a paper representation of a portion of the official electronic record contained therein.

UNITED STATES DEPARTMENT OF THE INTERIOR
BUREAU OF LAND MANAGEMENT

4MC

MAINTENANCE FEE WAIVER CERTIFICATION

FORM APPROVED
OMB NO. 1004-0114
Expires: February 28, 2010

AMC 393518 *39*

SEE INSTRUCTIONS ON REVERSE

1. This small miner waiver is filed for the assessment year beginning at noon on September 1, 08 and ending at noon on September 1, 09.
2. The undersigned and all related parties owned ten or fewer mining claims, mill, or tunnel sites located and maintained on Federal lands in the United States of America on September 1, 08. (2,008)
3. The undersigned have performed the assessment work required by law for each mining claim listed prior to filing this waiver and understand that by filing this form; an affidavit of assessment work must be recorded by the December 30th following the filing of this waiver.
4. The undersigned understand that if the assessment work obligation has not yet come due under 30 U.S.C. 28 (for those claims in their first assessment year only); a notice of intent to hold reciting this condition must be recorded by the December 30th following the filing of this waiver.
5. The undersigned understand that mill and tunnel sites may also be listed upon this waiver and be waived from payment of the maintenance fee; and that a notice of intent to hold for these sites is required to be recorded by the December 30th immediately following the filing of this waiver.
6. The undersigned understand and acknowledge that pursuant to 43 U.S.C. 1212 and 18 U.S.C. 1001; the filing or recording of a false, fictitious, or fraudulent document with the Bureau of Land Management may result in a fine of up to \$250,000, a prison term not to exceed five years, or both.
7. The mining claims, mill or tunnel sites for which this waiver from payment of the maintenance fees is requested are:

AMC 390947

CLAIM OR SITE NAME	BLM RECORDATION SERIAL NUMBER
1. Quartz Gold #2 (B4600-P239)	AMC #390949 Yavapai County
2. Bonnie Gulch Gold	AMC #393518 Yavapai County
3.	
4.	
5.	
6.	
7.	
8.	
9.	
10.	

The owner(s) (claimants) of the above mining claims and sites are:

Shirley Wildes
(Owner's Name - Please Print)
P.O. Box 1146
(Street or P.O. Box)
OKEECHOBEE Florida 34973-1146
(City) (State) (Zip Code)

Shirley Wildes
(Owner's Signature)

DONALD Wildes
(Owner's Name - Please Print)

Donald Wildes
(Owner's Signature)

(Street or P.O. Box)
(City) (State) (Zip Code)

(Owner's Name - Please Print)

(Street or P.O. Box)
(City) (State) (Zip Code)

PHOENIX ARIZONA
2008 AUG 1 A 7:15
RECEIVED
BLM AZ STATE OFFICE

(Continued on page 2)

ENTERED IN COMPUTER

RE 9/17/08

587

UNITED STATES DEPARTMENT OF THE INTERIOR
BUREAU OF LAND MANAGEMENT

AMC 389919
AMC 390947
AMC 393518
FORM APPROVED
OMB NO. 1004-0114
Expires: February 28, 2010
AMC 395865

MAINTENANCE FEE WAIVER CERTIFICATION

SEE INSTRUCTIONS ON REVERSE

1. This small miner waiver is filed for the assessment year beginning at noon on September 1, _____ and ending at noon on September 1, _____.
2. The undersigned and all related parties owned ten or fewer mining claims, mill, or tunnel sites located and maintained on Federal lands in the United States of America on September 1, _____.
3. The undersigned have performed the assessment work required by law for each mining claim listed prior to filing this waiver and understand that by filing this form; an affidavit of assessment work must be recorded by the December 30th following the filing of this waiver.
4. The undersigned understand that if the assessment work obligation has not yet come due under 30 U.S.C. 28 (for those claims in their first assessment year only); a notice of intent to hold reciting this condition must be recorded by the December 30th following the filing of this waiver.
5. The undersigned understand that mill and tunnel sites may also be listed upon this waiver and be waived from payment of the maintenance fee; and that a notice of intent to hold for these sites is required to be recorded by the December 30th immediately following the filing of this waiver.
6. The undersigned understand and acknowledge that pursuant to 43 U.S.C. 1212 and 18 U.S.C. 1001; the filing or recording of a false, fictitious, or fraudulent document with the Bureau of Land Management may result in a fine of up to \$250,000, a prison term not to exceed five years, or both.
7. The mining claims, mill or tunnel sites for which this waiver from payment of the maintenance fees is requested are:

CLAIM OR SITE NAME	BLM RECORDATION SERIAL NUMBER
1. Quartz Gold #2 (B4600-P239)	AMC# 390949 Yavapai
2. Bonnie Gulch Gold (B4611-P510)	AMC # 393518 Yavapai
3. New England Gold (B4656-P537)	AMC # 395865 Yavapai
4.	
5.	
6.	
7.	
8.	
9.	
10.	

The owner(s) (claimants) of the above mining claims and sites are:

Shirley Wildes
 (Owner's Name - Please Print)
 P.O. Box 1146
 (Street or P.O. Box)
 Okeechobee FL 34973-1146
 (City) (State) (Zip Code)

Shirley Wildes
 (Owner's Signature)

Donald Wildes
 (Owner's Name - Please Print)
 P.O. Box 1146
 (Street or P.O. Box)
 Okeechobee FL 34973-1146
 (City) (State) (Zip Code)

Donald Wildes
 (Owner's Signature)

PHOENIX, ARIZONA
 2009 SEP - 3 A 8: 11
 RECEIVED
 BLM AZ STATE OFFICE
 TIMELY FILED

 (Owner's Name - Please Print)

 (Street or P.O. Box)

 (City) (State) (Zip Code)

(Continued on page 2)

ENTERED
 SEP 28 2009
 299

MAINTENANCE FEE WAIVER CERTIFICATION

SEE INSTRUCTIONS ON REVERSE

FORM APPROVED
OMB NO. 1004-0114
Expires: February 28, 2010

AMC 389919

1. This small miner waiver is filed for the assessment year beginning at noon on September 1, _____ and ending at noon on September 1, _____.
2. The undersigned and all related parties owned ten or fewer mining claims, mill, or tunnel sites located and maintained on Federal lands in the United States of America on September 1, _____.
3. The undersigned have performed the assessment work required by law for each mining claim listed prior to filing this waiver and understand that by filing this form; an affidavit of assessment work must be recorded by the December 30th following the filing of this waiver.
4. The undersigned understand that if the assessment work obligation has not yet come due under 30 U.S.C. 28 (for those claims in their first assessment year only); a notice of intent to hold reciting this condition must be recorded by the December 30th following the filing of this waiver.
5. The undersigned understand that mill and tunnel sites may also be listed upon this waiver and be waived from payment of the maintenance fee; and that a notice of intent to hold for these sites is required to be recorded by the December 30th immediately following the filing of this waiver.
6. The undersigned understand and acknowledge that pursuant to 43 U.S.C. 1212 and 18 U.S.C. 1001; the filing or recording of a false, fictitious, or fraudulent document with the Bureau of Land Management may result in a fine of up to \$250,000, a prison term not to exceed five years, or both.
7. The mining claims, mill or tunnel sites for which this waiver from payment of the maintenance fees is requested are:

CLAIM OR SITE NAME	BLM RECORDATION SERIAL NUMBER
1. Magic Gold #5	AMC. 389922
2.	
3. (TWP 4N - R1G 12 W - Sec. SE 4 of Sec 4)	2008-00995
4. (Gila & Salt River Base & Meridian)	
5. (AZ - COUNTY - LA PAZ)	
6.	
7.	
8.	
9.	
10.	

The owner(s) (claimants) of the above mining claims and sites are:

Shirley Wildes
 (Owner's Name - Please Print)
 P.O. Box 1146
 (Street or P.O. Box)
 Okechobee FL 34973-1146
 (City) (State) (Zip Code)

Shirley Wildes
 (Owner's Signature)

Donald Wildes
 (Owner's Name - Please Print)
 P.O. box 1146
 (Street or P.O. Box)
 Okechobee FL 34973
 (City) (State) (Zip Code)

Donald Wildes
 (Owner's Signature)

 (Owner's Name - Please Print)

 (Street or P.O. Box)

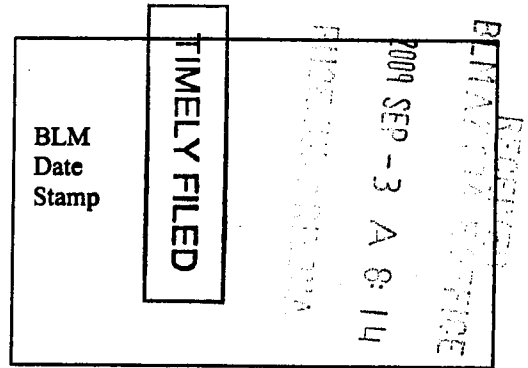
 (City) (State) (Zip Code)

PHOENIX ARIZONA
 2009 SEP - 3 A 8: 14
 BLM AZ STATE OFFICE
 RECEIVED
 TIMELY FILED

(Continued on page 2)



AFFIDAVIT OF PERFORMANCE OF ANNUAL WORK – page 2



7						
8						
9						
10						

6. That between the dates starting at 12 o'clock noon on September 1, 2009 and ending at 12 o'clock noon on September 1, 2010 at least \$ 250.00 dollars worth of work and improvements were done and performed upon said claim(s) or upon one or more of a contiguous group of claims for the benefit of all, wholly or partly outside of a contiguous group of claims for the benefit of all, not including the location work.

7. That the following persons were employed to perform the work and improvements described herein: _____
Shirley Wildes & Donald Wildes SR.

8. That the work and improvements performed were: picking up garbage, broke bottles and beer cans, checked markers that were knocked down. Empty bullet shells picked up.

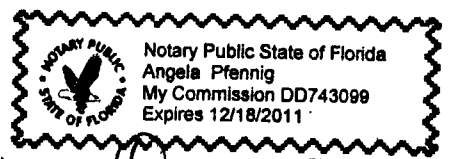
9. Dated 8-28-09 Signature: Shirley Wildes

SUBSCRIBED AND SWORN TO before me, a Notary Public, this 28th day of Aug. 2009

By: Angela Pfennig

Notary Public of FLORIDA

My Commission Expires 12/18/2011



Bureau of Land Management
 Arizona State Office
www.az.blm.gov

No. of Claims: 1 x \$5 = 10.00
 Check No.: 2166 Init. SP28
 Receipt No.: 1996079
 For BLM Use Only



When Recorded Return Document to:
Shirley A. Wildes
P.O. Box 1146
Okeechobee, Florida
34973-1146

Check here if this is a change of address.
 Telephone: (863) 763-4400
 E-mail address: SAW0801@yahoo.com

AFFIDAVIT OF PERFORMANCE OF ANNUAL WORK

1. State of Arizona, County of La Paz ss:
 2. I (Name) Shirley A. Wildes
 3. Reside at (Address) 14295 N.E. 26th Ave
(P.O. Box 1146 - mailing address)
 City Okeechobee County Okeechobee

RECEIVED
 PLM DISTRICT OFFICE
 2009 SEP - 3 A 8: 14
 BLM
 Date Stamp

State FL Zip 34973-1146 being duly sworn, depose and say that I am a citizen of the United States, more than eighteen years of age, and that all of the facts set forth in this affidavit, subject to the provisions and penalties of 18 U.S.C. 1001 pertaining to the filing of false, fictitious, or fraudulent statements with the United States, are true and correct according to the best of my knowledge, information and belief.
 4. Owner's name and address (If not shown in Items 1-3 above).

5. That I am personally acquainted with the mining claim(s). The work and improvements were made by and at the expense of the owner(s) of said claim(s). Said contiguous group of claims, listed on this document, are situated in the _____ (optional) Mining District; _____ County, Arizona.

La Paz

Line No.	AMC NUMBER	CLAIM/SITE NAME	COUNTY RECORDER DATA (If available)	TWP	RNG	SEC
1	389922	(Magic Gold #5)	2008-00995	4 N	12 W	S. E. 1/4 of Sec. 6. 1/4 Salt River Base & meridian La Paz
2			(La Paz County)			
3						
4						
5						
6						



When Recorded Return Document to:

Shirley A. Wildes
P.O. Box 1146
Okeechobee, Florida
34973-1146

Check here if this is a change of address.

Telephone: (863) 763-4400

E-mail address: SAW0801@yahoo.com

BLM
2009 SEP - 3 A 8: 14
RECEIVED
OFFICE

AFFIDAVIT OF PERFORMANCE OF ANNUAL WORK

BLM
Date
Stamp

1. State of Arizona, County of Yavapai ss:

2. I (Name) Shirley A. Wildes

3. Reside at (Address) 14295 N.E. 26th Ave
(P.O. Box 1146 - mailing address)
City Okeechobee County Okeechobee

State FL, Zip 34973-1146 being duly sworn, depose and say that I am a citizen of the United States, more than eighteen years of age, and that all of the facts set forth in this affidavit, subject to the provisions and penalties of 18 U.S.C. 1001 pertaining to the filing of false, fictitious, or fraudulent statements with the United States, are true and correct according to the best of my knowledge, information and belief.

4. Owner's name and address (if not shown in Items 1-3 above).

5. That I am personally acquainted with the mining claim(s). The work and improvements were made by and at the expense of the owner(s) of said claim(s). Said contiguous group of claims, listed on this document, are situated in the _____ (optional) Mining District; _____ County, Arizona.

Line No.	AMC NUMBER	CLAIM/SITE NAME	COUNTY RECORDER DATA (If available)	TWP	RNG	SEC
1	390949	Quartz Gold #2	B4600-P239	13N	1W	10NW
2	393518	Bonnie Gulch Gold	B4611-P510	13N	1W	22SW
3	395865	New England Gold	B4656-P537	13N	2W	NE 1/2 of the NW of section 21
4						
5						
6						

yavapai
yavapai
yavapai

AFFIDAVIT OF PERFORMANCE OF ANNUAL WORK – page 2

RECEIVED
BLM AZ STATE OFFICE

2009 SEP - 3 A 8:14
P. FENNIG

TIMELY FILED

BLM
Date
Stamp

7						
8						
9						
10						

6. That between the dates starting at 12 o'clock noon on September 1, 20 09 and ending at 12 o'clock noon on September 1, 20 10 at least \$ 750.00 dollars worth of work and improvements were done and performed upon said claim(s) or upon one or more of a contiguous group of claims for the benefit of all, wholly or partly outside of a contiguous group of claims for the benefit of all, not including the location work.

7. That the following persons were employed to perform the work and improvements described herein: _____
Donald and Shirley Wildes

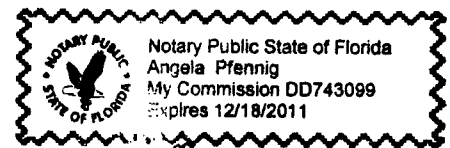
8. That the work and improvements performed were: Removed dead limbs from trail
picked up garbage and debris people left behind. Put up
markers and picked up bottles that were broke.

9. Dated: 8-28-09 Signature: Shirley Wildes

SUBSCRIBED AND SWORN TO before me, a Notary Public, this 28th day of Aug. 20 09

By: Angela Pfennig
Notary Public of FLORIDA

My Commission Expires 12/18/2011




Bureau of Land Management
Arizona State Office
www.az.blm.gov

No. of Claims: 3 x \$5 = 15
Check No.: 2167 Init. SPJ
Receipt No.: 1996079
For BLM Use Only

Shirley Wildes
P.O. Box 1146
Okeechobee, FL.

WEST PALM BCH FL

31 AUG 2009 PM



RECEIVED
STATE OFFICE

2009 SEP -2 P 2:38

PHOENIX, ARIZONA

34973-1146

- AMC # 390949
- AMC # 393518
- AMC # 395865
- AMC # 389922

BLM - ARIZONA
One N Central Avenue
Suite 800
Phoenix, Arizona
85004-4427

85004+4427



United States Department of the Interior
Bureau of Land Management
 BUSINESS & SUPPORT SVCS DIV
 ONE N CENTRAL AVE SUITE 800
 PHOENIX, AZ 85004 -4427
 Phone: (602) 417-9200

Receipt

No: 1996079

Transaction #: 2060389	
Date of Transaction: 09/03/2009	
CUSTOMER:	DONALD WILDES ETAL PO BOX 1146 OKEECHOBEE,FL 34973-1146 US

LINE #	QTY	DESCRIPTION	REMARKS	UNIT PRICE	TOTAL
1	1.00	LOCATABLE MINERALS / MINING CLAIMS-NOT NEW-UNADJUD,ONE AUTH NO. ONLY / MINING CLAIM MONEY RECEIVED CASES: AMC389922/\$40.00	POL/WAIVER	- n/a -	40.00
TOTAL:					\$40.00

PAYMENT INFORMATION					
1	AMOUNT:	10.00	POSTMARKED:	08/31/2009	
	TYPE:	CHECK	RECEIVED:	09/03/2009	
	CHECK NO:	2166			
	NAME:	WILDES, SHIRLEY A 2558 N.E. 144TH ST OKEECHOBEE FL 34972 US			
2	AMOUNT:	30.00	POSTMARKED:	08/31/2009	
	TYPE:	CHECK	RECEIVED:	09/03/2009	
	CHECK NO:	2167			
	NAME:	WILDES, SHIRLEY A 2558 N.E. 144TH ST OKEECHOBEE FL 34972 US			

REMARKS

This receipt was generated by the automated BLM Collections and Billing System and is a paper representation of a portion of the official electronic record contained therein.

AMC

AMC 390569

FORM APPROVED
OMB NO. 1004-0114
Expires: February 28, 2010

MAINTENANCE FEE WAIVER CERTIFICATION

SEE INSTRUCTIONS ON REVERSE

AMC 390947

359

1. This small miner waiver is filed for the assessment year beginning at noon on September 1, 2008 and ending at noon on September 1, 2009
2. The undersigned and all related parties owned ten or fewer mining claims, mill, or tunnel sites located and maintained on Federal lands in the United States of America on September 1, 2008
3. The undersigned have performed the assessment work **required by law** for each mining claim listed **prior to filing this waiver** and understand that by filing this form; an affidavit of assessment work **must** be recorded by the December 30th following the filing of this waiver.
4. The undersigned understand that if the assessment work obligation has not yet come due under 30 U.S.C. 28 (for those claims in their first assessment year only); a notice of intent to hold reciting this condition **must** be recorded by the December 30th following the filing of this waiver.
5. The undersigned understand that mill and tunnel sites may also be listed upon this waiver and be waived from payment of the maintenance fee; and that a notice of intent to hold for these sites is required to be recorded by the December 30th immediately following the filing of this waiver.
6. The undersigned understand and acknowledge that pursuant to 43 U.S.C. 1212 and 18 U.S.C. 1001; the filing or recording of a false, fictitious, or fraudulent document with the Bureau of Land Management may result in a fine of up to \$250,000, a prison term not to exceed five years, or both.
7. The mining claims, mill or tunnel sites for which this waiver from payment of the maintenance fees is requested are:

CLAIM OR SITE NAME	BLM RECORDATION SERIAL NUMBER
1. Hazard Gold #1	AMC # 390569 OK
2. Hazard Gold #2	AMC # 390570 OK
3. Hazard Gold #3	AMC # 390571 OK
4. Hazard Gold #4	AMC # 390572 OK
5. Hazard Gold #5	AMC # 390573 OK
6. Hazard Gold #6	AMC # 390947 OK
7. Quartz Gold #1	AMC # 390948 OK
8.	
9.	
10.	

The owner(s) (claimants) of the above mining claims and sites are:

Micah Schisel ✓
(Owner's Name - Please Print)
575 Duck Ct
(Street or P.O. Box)
Prescott AZ 86301
(City) (State) (Zip Code)

Micah Schisel
(Owner's Signature)

Connie C. Schisel ✓
(Owner's Name - Please Print)
575 Duck Ct
(Street or P.O. Box)
Prescott AZ 86301
(City) (State) (Zip Code)

Connie C. Schisel
(Owner's Signature)

Daniel Schisel ✓
(Owner's Name - Please Print)
575 Duck Ct
(Street or P.O. Box)
Prescott AZ 86301
(City) (State) (Zip Code)

Daniel Schisel
(Owner's Signature)

(Continued on page 2)

RECEIVED
BLM AZ STATE OFFICE
2008 AUG 22 A 7:54
PHOENIX, ARIZONA

RE 9/18/08

Danell Schisel
(Owner's Name - Please Print)
2902 Beulah Court
(Street or P.O. Box)

[Handwritten Signature]
(Owner's Signature)
Prescott AZ 86301
(City) (State) (Zip Code)

(Owner's Name - Please Print)
(Street or P.O. Box)

(Owner's Signature)
(City) (State) (Zip Code)

(Owner's Name - Please Print)
(Street or P.O. Box)

(Owner's Signature)
(City) (State) (Zip Code)

(Owner's Name - Please Print)
(Street or P.O. Box)

(Owner's Signature)
(City) (State) (Zip Code)

INSTRUCTIONS

1. This certification is made under the provisions of § 1744 of Title 43 and § 28-28k of Title 30 of the United States Code; and the regulations thereunder (43 CFR Part 3830).
2. The claimant(s) **must** fill in the dates in paragraph 1 for the beginning and ending of the assessment year for which this waiver is sought.
3. The claimant(s) **must** fill in the date in paragraph 2 for the beginning of the assessment year for which this waiver is sought.
4. All claim and site names and Bureau of Land Management (BLM) serial numbers **must** be listed for the mining claims, mill sites, and tunnel sites for which the waiver is sought.
5. All owners of the mining claims, mill sites, and tunnel sites and their addresses **must** be given.
6. This waiver form **must** be signed by all the claimants or their designated agent, in original form. If an agent is designated, a notarized designation of agent, signed by all of the claimants with proper address given, **must** be submitted with this waiver.
7. This form **must** be filed no later than September 1st for the upcoming assessment year in the BLM State Office where the mining claims or sites are recorded, or the waiver cannot be granted by the BLM. (Example: to obtain a waiver for the assessment year 2000, which begins at noon on September 1, 1999, you **must** qualify for and file for a waiver no later than September 1, 1999, in the proper BLM State Office).
8. For all mining claims which require assessment work, you **must** record an affidavit of labor on or before the December 30th immediately following the filing of this waiver. For all other mining claims or sites waived, you must record a notice of intent to hold on or before the December 30th immediately following the filing of this waiver.
9. Mill and tunnel sites may also be listed upon this waiver and be waived from payment of the maintenance fee. A notice of intent to hold for these sites is required to be filed by the December 30th following the filing of this waiver.

NOTICE/BURDEN HOURS STATEMENT

The Privacy Act of 1974, *as amended*, and the regulation in 43 CFR 2.48(d) provide that you be furnished the following information in connection with the information required by this certification of waiver from rental fees.

AUTHORITY: 30 U.S.C. 28-28k; 43 U.S.C. 1201, 1457, 1740, and 1744; and 43 CFR 3830.

PRINCIPLE PURPOSE: This information is to be used to verify that the owner(s) (claimants) of a mining claim has complied with 30 U.S.C. 28f and is entitled to perform assessment work in lieu of paying the maintenance fee for the mining claims listed on this form.

ROUTINE USE: (1) Adjudication of the claimant(s) certification of waiver from paying the maintenance fee otherwise required by 30 U.S.C. 28f. (2) Disclosure may be made to appropriate Federal agencies when location is made within the agency's geographic area of responsibility. (3) Information from the record and/or the record will be transferred to the appropriate Federal, State, or local agency, or a member of the public in response to a specific request for pertinent information. (4) Information may also be provided to the Department of Justice or in a proceeding before a court or adjudicative body; or to Federal, State, local or foreign agencies when needed for enforcement of civil or criminal codes or applicable regulations concerning title rights upon the public land.

EFFECT OF NOT PROVIDING INFORMATION: Disclosure of this information is required by 30 U.S.C. 28f and 43 CFR Part 3830 for those qualified claimants wishing to take the small miner waiver allowed. Failure to supply the information required in this form to support the claimants certification of waiver from payment of the otherwise required maintenance fees will result in the waiver being disallowed and the mining claims subject to forfeiture by BLM under 30 U.S.C. 28i.

The Paperwork Reduction Act of 1995 requires us to inform you that:

This information is being collected to allow the BLM to determine if you qualify for a waiver from the payment of \$100 per mining claim or site maintenance fee established in 30 U.S.C. 28f and the implementing regulations at 43 CFR 3830. A response to this request is required in accordance with the statute to obtain your benefit.

BLM would like you to know that you do not have to respond to this, or any other, Federal agency-sponsored information collection unless it displays a currently valid OMB control number.

Public reporting burden for this form is estimated to average 20 minutes (.33 hours) per response, including time to review instructions, gathering and maintaining data, and completing and reviewing the form. Direct comments regarding this burden estimate, or any other aspect of this form, to the U.S. Department of the Interior, Bureau of Land Management, (1004-0114) Bureau Information Collection Clearance Officer (WO-630), Mail Stop 101 LS, 1849 C St., N.W., Washington, D.C. 20240.

FOR OFFICIAL USE ONLY
RECEIVED
BLM AZ STATE OFFICE
PHOENIX, ARIZONA
2000 AUG 22 A 7:54

When Recorded Return Document: _____

Check here if this is a change of address.

Telephone: _____

E-mail address: _____

AFFIDAVIT OF PERFORMANCE OF ANNUAL WORK

1. State of Arizona, County of Yavapai ss:

2. I (Name) Micah Schisel

3. Reside at (Address) 575 Duck Ct

City Prescott County Yavapai

State Az zip 86301 being duly sworn, depose and say that I am a citizen of the United States, more than eighteen years of age, and that all of the facts set forth in this affidavit, subject to the provisions and penalties of 18 U.S.C. 1001 pertaining to the filing of false, fictitious, or fraudulent statements with the United States, are true and correct according to the best of my knowledge, information and belief.

4. Owner's name and address (If not shown in Items 1-3 above). Micah Schisel

5. That I am personally acquainted with the mining claim(s). The work and improvements were made by and at the expense of the owner(s) of said claim(s). Said contiguous group of claims, listed on this document, are situated in the

(optional) Mining District; Yavapai County, Arizona.

Line No.	AMC NUMBER	CLAIM/SITE NAME	COUNTY RECORDER DATA (If available)	TWP	RNG	SEC
1	390569	Hazard Gold #1		13N	1W	3NW
2	390570	Hazard Gold #2		13N	1W	3SW
3	390571	Hazard Gold #3		13N	1W	3SE
4	390572	Hazard Gold #4		13W	1W	3NE
5	390573	Hazard Gold #5		13N	1W	3SE
6	390947	Hazard Gold #6		13N	1W	2NW

Form: MCF108
Revised Jan. 2006
Page 1 of 2

RECEIVED
 BLM AZ STATE OFFICE
 2008 AUG 22 A 7:53
 PHOENIX, ARIZONA
 BLM
 Date
 Stamp

RECEIVED
 BLM AZ STATE OFFICE
 2008 AUG 22 A 7:54
 PHOENIX, ARIZONA
 BLM
 Date
 Stamp

7	390948	Quartz Gold #1		13N	1W	10NW
8						
9						
10						

6. That between the dates starting at 12 o'clock noon on September 1, 2008 and ending at 12 o'clock noon on September 1, 2009 at least \$ 1000 dollars worth of work and improvements were done and performed upon said claim(s) or upon one or more of a contiguous group of claims for the benefit of all, wholly or partly outside of a contiguous group of claims for the benefit of all, not including the location work.

7. That the following persons were employed to perform the work and improvements described herein: Micah Schisel did all of the work

8. That the work and improvements performed were: removal of dead trees from pathways, trimming back bushes from pathways, removing large boulders from roads and paths!

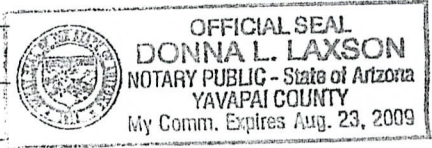
9. Dated 8/19/08 Signature: [Signature]

SUBSCRIBED AND SWORN TO before me, a Notary Public, this 19 day of August 2008

By: MICAH SCHISEL

Notary Public [Signature]

My Commission Expires 5/23/2009



Bureau of Land Management
 Arizona State Office
www.az.blm.gov

No. of Claims: 7 x \$10 = 70
 Check No.: 214 Init. YMC
 Receipt No.: 1768200
 For BLM Use Only

Form: MCF108
 Revised Jan. 2006
 Page 2 of 2

United States Department of the Interior

Bureau of Land Management
 BUSINESS & SUPPORT SVCS DIV
 ONE N CENTRAL AVE SUITE 800
 PHOENIX, AZ 85004 -4427
 Phone: (602) 417-9200

Receipt

No: 1768200

Transaction #: 1825850
Date of Transaction: 08/22/2008

CUSTOMER: MICAH J SCHISEL
 575 DUCK CRT
 PRESCOTT, AZ 86301

LINE #	QTY	DESCRIPTION	REMARKS	UNIT PRICE	TOTAL
1	1.00	LOCATABLE MINERALS / MINING CLAIMS-NOT NEW-UNADJUD, ONE AUTH NO. ONLY / MINING CLAIM MONEY RECEIVED (455) CASES: AMC390569/\$70.00	POL 2008/7 WAV	- n/a -	70.00
TOTAL:					\$70.00

PAYMENT INFORMATION					
1	AMOUNT:	\$70.00	POSTMARKED:	8/20/08 0:00	
	TYPE:	CHECK	RECEIVED:	08/22/2008	
	CHECK NO:	214			
	NAME:	SCHISEL, MICAH J 575 DUCK CRT PRESCOTT AZ 86301			

REMARKS

This receipt was generated by the automated BLM Collections and Billing System and is a paper representation of a portion of the official electronic record contained therein.

AMC

AMC 390569

FORM APPROVED
OMB NO. 1004-0114
Expires: February 28, 2010

MAINTENANCE FEE WAIVER CERTIFICATION

SEE INSTRUCTIONS ON REVERSE

AMC 390947 (359)

1. This small miner waiver is filed for the assessment year beginning at noon on September 1, 2008 and ending at noon on September 1, 2009
2. The undersigned and all related parties owned ten or fewer mining claims, mill, or tunnel sites located and maintained on Federal lands in the United States of America on September 1, 2008
3. The undersigned have performed the assessment work **required by law** for each mining claim listed **prior to filing this waiver** and understand that by filing this form; an affidavit of assessment work **must** be recorded by the December 30th following the filing of this waiver.
4. The undersigned understand that if the assessment work obligation has not yet come due under 30 U.S.C. 28 (for those claims in their first assessment year only); a notice of intent to hold reciting this condition **must** be recorded by the December 30th following the filing of this waiver.
5. The undersigned understand that mill and tunnel sites may also be listed upon this waiver and be waived from payment of the maintenance fee; and that a notice of intent to hold for these sites is required to be recorded by the December 30th immediately following the filing of this waiver.
6. The undersigned understand and acknowledge that pursuant to 43 U.S.C. 1212 and 18 U.S.C. 1001; the filing or recording of a false, fictitious, or fraudulent document with the Bureau of Land Management may result in a fine of up to \$250,000, a prison term not to exceed five years, or both.
7. The mining claims, mill or tunnel sites for which this waiver from payment of the maintenance fees is requested are:

CLAIM OR SITE NAME	BLM RECORDATION SERIAL NUMBER
1. Hazard Gold #1	AMC #390569
2. Hazard Gold #2	AMC #390570
3. Hazard Gold #3	AMC #390571
4. Hazard Gold #4	AMC #390572
5. Hazard Gold #5	AMC #390573
6. Hazard Gold #6	AMC #390947
7. Quartz Gold #1	AMC #390948
8.	
9.	
10.	

The owner(s) (claimants) of the above mining claims and sites are:

Micah Schisel
(Owner's Name - Please Print)

575 Duck Ct
(Street or P.O. Box)

Prescott AZ 86301
(City) (State) (Zip Code)

[Signature]
(Owner's Signature)

Connie C. Schisel
(Owner's Name - Please Print)

575 Duck Ct
(Street or P.O. Box)

Prescott AZ 86301
(City) (State) (Zip Code)

[Signature]
(Owner's Signature)

Daniel Schisel
(Owner's Name - Please Print)

575 Duck Ct
(Street or P.O. Box)

Prescott AZ 86301
(City) (State) (Zip Code)

[Signature]
(Owner's Signature)

(Continued on page 2)

RECEIVED
BLM AZ STATE OFFICE
PHOENIX, ARIZONA
2008 AUG 22 A 7 54

RE 9/18/08

<u>Danell Schisel</u> <small>(Owner's Name - Please Print)</small>	 <small>(Owner's Signature)</small>
<u>2902 Beulah Court</u> <small>(Street or P.O. Box)</small>	<u>Prescott</u> <u>AZ</u> <u>86301</u> <small>(City)</small> <small>(State)</small> <small>(Zip Code)</small>
<hr/> <small>(Owner's Name - Please Print)</small>	<hr/> <small>(Owner's Signature)</small>
<hr/> <small>(Street or P.O. Box)</small>	<hr/> <small>(City)</small> <small>(State)</small> <small>(Zip Code)</small>
<hr/> <small>(Owner's Name - Please Print)</small>	<hr/> <small>(Owner's Signature)</small>
<hr/> <small>(Street or P.O. Box)</small>	<hr/> <small>(City)</small> <small>(State)</small> <small>(Zip Code)</small>
<hr/> <small>(Owner's Name - Please Print)</small>	<hr/> <small>(Owner's Signature)</small>
<hr/> <small>(Street or P.O. Box)</small>	<hr/> <small>(City)</small> <small>(State)</small> <small>(Zip Code)</small>

INSTRUCTIONS

1. This certification is made under the provisions of § 1744 of Title 43 and § 28-28k of Title 30 of the United States Code; and the regulations thereunder (43 CFR Part 3830).
2. The claimant(s) **must** fill in the dates in paragraph 1 for the beginning and ending of the assessment year for which this waiver is sought.
3. The claimant(s) **must** fill in the date in paragraph 2 for the beginning of the assessment year for which this waiver is sought.
4. All claim and site names and Bureau of Land Management (BLM) serial numbers **must** be listed for the mining claims, mill sites, and tunnel sites for which the waiver is sought.
5. All owners of the mining claims, mill sites, and tunnel sites and their addresses **must** be given.
6. This waiver form **must** be signed by all the claimants or their designated agent, in original form. If an agent is designated, a notarized designation of agent, signed by all of the claimants with proper address given, **must** be submitted with this waiver.
7. This form **must** be filed no later than September 1st for the upcoming assessment year in the BLM State Office where the mining claims or sites are recorded, or the waiver cannot be granted by the BLM. (Example: to obtain a waiver for the assessment year 2000, which begins at noon on September 1, 1999, you **must** qualify for and file for a waiver no later than September 1, 1999, in the proper BLM State Office).
8. For all mining claims which require assessment work, you **must** record an affidavit of labor on or before the December 30th immediately following the filing of this waiver. For all other mining claims or sites waived, you **must** record a notice of intent to hold on or before the December 30th immediately following the filing of this waiver.
9. Mill and tunnel sites may also be listed upon this waiver and be waived from payment of the maintenance fee. A notice of intent to hold for these sites is required to be filed by the December 30th following the filing of this waiver.

NOTICE/BURDEN HOURS STATEMENT

The Privacy Act of 1974, *as amended*, and the regulation in 43 CFR 2.48(d) provide that you be furnished the following information in connection with the information required by this certification of waiver from rental fees.

AUTHORITY: 30 U.S.C. 28-28k; 43 U.S.C. 1201, 1457, 1740, and 1744; and 43 CFR 3830.

PRINCIPLE PURPOSE: This information is to be used to verify that the owner(s) (claimants) of a mining claim has complied with 30 U.S.C. 28f and is entitled to perform assessment work in lieu of paying the maintenance fee for the mining claims listed on this form.

ROUTINE USE: (1) Adjudication of the claimant(s) certification of waiver from paying the maintenance fee otherwise required by 30 U.S.C. 28f. (2) Disclosure may be made to appropriate Federal agencies when location is made within the agency's geographic area of responsibility. (3) Information from the record and/or the record will be transferred to the appropriate Federal, State, or local agency, or a member of the public in response to a specific request for pertinent information. (4) Information may also be provided to the Department of Justice or in a proceeding before a court or adjudicative body; or to Federal, State, local or foreign agencies when needed for enforcement of civil or criminal codes or applicable regulations concerning title rights upon the public land.

EFFECT OF NOT PROVIDING INFORMATION: Disclosure of this information is required by 30 U.S.C. 28f and 43 CFR Part 3830 for those qualified claimants wishing to take the small miner waiver allowed. Failure to supply the information required in this form to support the claimants certification of waiver from payment of the otherwise required maintenance fees will result in the waiver being disallowed and the mining claims subject to forfeiture by BLM under 30 U.S.C. 28i.

The Paperwork Reduction Act of 1995 requires us to inform you that: This information is being collected to allow the BLM to determine if you qualify for a waiver from the payment of \$100 per mining claim or site maintenance fee established in 30 U.S.C. 28f and the implementing regulations at 43 CFR 3830. A response to this request is required in accordance with the statute to obtain your benefit.

BLM would like you to know that you do not have to respond to this, or any other, Federal agency-sponsored information collection unless it displays a currently valid OMB control number.

Public reporting burden for this form is estimated to average 20 minutes (.33 hours) per response, including time to review instructions, gathering and maintaining data, and completing and reviewing the form. Direct comments regarding this burden estimate, or any other aspect of this form, to the U.S. Department of the Interior, Bureau of Land Management, (1004-0114) Bureau Information Collection Clearance Officer (WO-630), Mail Stop 401 LS, 1849 C St, N.W., Washington, D.C. 20240.

FOR OFFICIAL USE ONLY

RECEIVED

BLM AZ STATE OFFICE

PHOENIX, ARIZONA

2000 AUG 22 A 7:54

When Recorded Return Document to:

Check here if this is a change of address.

Telephone: _____

E-mail address: _____

AFFIDAVIT OF PERFORMANCE OF ANNUAL WORK

1. State of Arizona, County of Yavapai ss:

2. I (Name) Micah Schisel

3. Reside at (Address) 575 Duck ct

City Prescott County Yavapai

State AZ zip 86301 being duly sworn, depose and say that I am a citizen of the United States, more than eighteen years of age, and that all of the facts set forth in this affidavit, subject to the provisions and penalties of 18 U.S.C. 1001 pertaining to the filing of false, fictitious, or fraudulent statements with the United States, are true and correct according to the best of my knowledge, information and belief.

4. Owner's name and address (if not shown in Items 1-3 above). Micah Schisel

5. That I am personally acquainted with the mining claim(s). The work and improvements were made by and at the expense of the owner(s) of said claim(s). Said contiguous group of claims, listed on this document, are situated in the

(optional) Mining District; Yavapai County, Arizona.

Line No.	AMC NUMBER	CLAIM/SITE NAME	COUNTY RECORDER DATA (If available)	TWP	RNG	SEC
1	390569	Hazard Gold #1		13N	1W	3NW
2	390570	Hazard Gold #2		13N	1W	3SW
3	390571	Hazard Gold #3		13N	1W	3SE
4	390572	Hazard Gold #4		13W	1W	3NE
5	390573	Hazard Gold #5		13W	1W	3SE
6	390947	Hazard Gold #6		13N	1W	2NW

Form: MCF108
Revised Jan. 2006
Page 1 of 2

RECEIVED
 BLM AZ STATE OFFICE
 2008 AUG 22 A 7:53
 PHOENIX, ARIZONA
 BLM Date Stamp

RECEIVED
BLM AZ STATE OFFICE

2008 AUG 22 A 7:54
PHOENIX, ARIZONA

BLM
Date
Stamp

7	390948	Quartz Gold #		13N	1W	10NW
8						
9						
10						

6. That between the dates starting at 12 o'clock noon on September 1, 2008 and ending at 12 o'clock noon on September 1, 2009 at least \$ 1000 dollars worth of work and improvements were done and performed upon said claim(s) or upon one or more of a contiguous group of claims for the benefit of all, wholly or partly outside of a contiguous group of claims for the benefit of all, not including the location work.

7. That the following persons were employed to perform the work and improvements described herein: _____
Micah Schisel did all of the work

8. That the work and improvements performed were: removal of dead trees from pathways, trimming back bushes from pathways, removing large boulders from roads and paths!

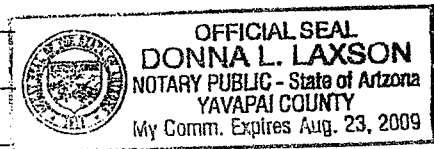
9. Dated 8/19/08 Signature: _____

SUBSCRIBED AND SWORN TO before me, a Notary Public, this 19 day of August 2008

By: MICAH SCHISEL

Notary Public Donna L. Laxson

My Commission Expires 8/23/2009



Bureau of Land Management
Arizona State Office
www.az.blm.gov

No. of Claims: 7 x \$10 = 70
 Check No.: 214 Init. YMC
 Receipt No.: 1768200
 For BLM Use Only

United States Department of the Interior

Bureau of Land Management
 BUSINESS & SUPPORT SVCS DIV
 ONE N CENTRAL AVE SUITE 800
 PHOENIX, AZ 85004 -4427
 Phone: (602) 417-9200

Receipt

No: 1768200

Transaction #: 1825850	
Date of Transaction: 08/22/2008	
CUSTOMER:	MICAH J SCHISEL 575 DUCK CRT PRESCOTT, AZ 86301

LINE #	QTY	DESCRIPTION	REMARKS	UNIT PRICE	TOTAL
1	1.00	LOCATABLE MINERALS / MINING CLAIMS-NOT NEW-UNADJUD, ONE AUTH NO. ONLY / MINING CLAIM MONEY RECEIVED (455) CASES: AMC390569/\$70.00	POL 2008/7 WAV	- n/a -	70.00
TOTAL:					\$70.00

PAYMENT INFORMATION					
1	AMOUNT:	\$70.00	POSTMARKED:	8/20/08 0:00	
	TYPE:	CHECK	RECEIVED:	08/22/2008	
	CHECK NO:	214			
	NAME:	SCHISEL, MICAH J 575 DUCK CRT PRESCOTT AZ 86301			

REMARKS

This receipt was generated by the automated BLM Collections and Billing System and is a paper representation of a portion of the official electronic record contained therein.

8-11-08

Dear Mr. Cates

AMC 390947

393518

Thanks so much for your help in my filing of the paperwork I needed to do. Next year maybe I'll have it down pat.

If there's anything else I need to send in please contact me at my business and home number which is (863) 763-4400.

Once again thanks for your assistance.

Sincerely,
Shirley Wilder
P.O. Box 1146
OKEECHOBEE, Florida
34973-1146

8/15/08 2:50pm Live Busy
3:25pm LFT MSG - Needs to do Waiver for
2 Claims
3:40pm Called me back - She will
mail waiver in

RECEIVED
B.L.M. AZ STATE OFFICE
2008 AUG 15 A 7:09
PHOENIX, ARIZONA

MAINTENANCE FEE PAYMENT

Claimant Name: Shirley and Donald Wildes
 Address: P.O. Box 1146
 City: KEECHOBEE State: FL zip: 34973-1146
 Telephone: (863) 763-4400
 E-mail address: SAW0801@yahoo.com
 Signature: Shirley Wildes

Check here if this is a change of address.

RECEIVED
 BLM, AZ STATE OFFICE
 2008 AUG 15 A 7:10
 PHOENIX, ARIZONA
 BLM
 Date
 Stamp

LINE NO.	AMC NUMBER	CLAIM/SITE NAME	COUNTY RECORDER DATA (If available)	TWP	RNG	SEC
1	390949	Quartz Gold # 2	B-4600 P239 (6-3-2008)	13N	1W	10NW
2	339518	Bannic Gulch Gold	transaction 1805565-7-25-08	13N	1W	22SW
3			Receipt # 1748376			
4						
5		(Completed maintenance work on these)				
6		Shirley Wildes				
7						
8						
9						
10						

List additional claims on Form MCF114.

Bureau of Land Management
 Arizona State Office
www.az.blm.gov

No. of Claims: _____ x \$125 = _____
 Check No: _____ Init. _____
 Receipt No.: _____
 For BLM Use Only

Form: MCF112
 Revised July 2005

This form is available from the Arizona Department of Mines and Mineral Resources and may be reproduced.

AMC 390947
393518

When Recorded Return Document to
Shirley & Donald Wildes
P.O. Box 1146
OREECHOBEE, Florida
34973-1146

Check here if this is a change of address
 Telephone: (863) 763-4400 Home & Business
 E-mail address: SAW0801@yahoo.com

AFFIDAVIT OF PERFORMANCE OF ANNUAL WORK

1. State of Arizona, County of Yavapai ss:
 2. (Name) Shirley Wildes
 3. Reside at (Address) 14295 N.E. 26th Ave.
(P.O. Box 1146 mailing address)
 City Okeechobee County Okeechobee

RECEIVED
 B.L.M. AZ STATE OFFICE
 2008 AUG 15 A 7:09
 PHOENIX, ARIZONA
 BLM
 Date
 Stamp

State FL Zip 34973 being duly sworn, depose and say that I am a citizen of the United States, more than eighteen years of age, and that all of the facts set forth in this affidavit, subject to the provisions and penalties of 18 U.S.C. 1001 pertaining to the filing of false, fictitious, or fraudulent statements with the United States, are true and correct according to the best of my knowledge, information and belief.
 4. Owner's name and address (if not shown in items 1-3 above).

5. That I am personally acquainted with the mining claim(s). The work and improvements were made by and at the expense of the owner(s) of said claim(s). Said contiguous group of claims, listed on this document, are situated in the _____ (optional) Mining District; Yavapai County, Arizona.

Line No	AMC NUMBER	CLAIM/SITE NAME	COUNTY RECORDER DATA (if available)	TWP	RNG	SEC
1	390949	Quartz Gold #2	B-4600 P239 (6-3-2008)	13N	1W	10NW
2	393518	Bunnie Gulch Gold	Transaction (1805565 - 7/25/2008) (Receipt # 1748376)	13N	1W	22SW
3						
4		(Completed maintenance work on these)				
5		(Shirley Wildes)				
6						

RECEIVED
BLM AZ STATE OFFICE
2008 AUG 15 A 7:10
PHOENIX, ARIZONA
BLM
Date
Stamp

7						
8						
9						
10						

6. That between the dates starting at 12 o'clock noon on September 1, 2007 and ending at 12 o'clock noon on September 1, 2008 at least \$ 250.00+ dollars worth of work and improvements were done and performed upon said claim(s) or upon one or more of a contiguous group of claims for the benefit of all, wholly or partly outside of a contiguous group of claims for the benefit of all, not including the location work.

7. That the following persons were employed to perform the work and improvements described herein: WORK performed by Shirley and Donald Wildes 2 days total.

8. That the work and improvements performed were: clearing right of way, picking up trash, picking up broken beer bottles, and empty ammunition shells left and strewn all over.


9. Dated: 8-12-08 Signature: Shirley Wildes

SUBSCRIBED AND SWORN TO before me, a Notary Public, this 12 day of Aug. 2008

By: Shirley Wildes

Notary Public Peggy L. Simmons

My Commission Expires 10-31-2011



Bureau of Land Management
Arizona State Office
www.az.blm.gov

No. of Claims:	<u>2</u>	x \$10 =	<u>20</u>
Check No.:	<u>24</u>	Init.	<u>YMC</u>
Receipt No.:	<u>1762731</u>		
For BLM Use Only			

Form: MCF108
Revised Jan. 2006
Page 2 of 2

United States Department of the Interior

Bureau of Land Management
 BUSINESS & SUPPORT SVCS DIV
 ONE N CENTRAL AVE SUITE 800
 PHOENIX, AZ 85004 -4427
 Phone: (602) 417-9200

Receipt

No:

1762731

Transaction #: 1820303	
Date of Transaction: 08/15/2008	
CUSTOMER:	DONALD WILDES SHIRLEY WILDES BOX 1146 OKEECHOBEE, FL 34973

LINE #	QTY	DESCRIPTION	REMARKS	UNIT PRICE	TOTAL
1	1.00	LOCATABLE MINERALS / MINING CLAIMS-NOT NEW-UNADJUD, ONE AUTH NO. ONLY / MINING CLAIM MONEY RECEIVED (455) CASES: AMC390949/\$20.00	POL 2008/2	- n/a -	20.00
TOTAL:					\$20.00

PAYMENT INFORMATION					
1	AMOUNT:	\$20.00	POSTMARKED:	8/12/08 0:00	
	TYPE:	CHECK	RECEIVED:	08/15/2008	
	CHECK NO:	724			
	NAME:	WILDES, DONALD BOX 1146 OKEECHOBEE FL 34973			

REMARKS
CONTAINED NO WAV/BC ATTEMPTING TO MAKE PHONE CALL FOR SUCH

This receipt was generated by the automated BLM Collections and Billing System and is a paper representation of a portion of the official electronic record contained therein.

Also filed maint with the 2 POLS. No monies attached.

NOTICE!!

These documents have been scanned!

Do not place un-scanned documents beneath this notice!

Do not remove this notice from this file!

GPO Jacket No. 560-102
Print Order 61540
Rise Business Services, LLC
Job=AZ15 5/23/2019



Box Number= AZ15083



Claim Begin-End: AMC390947-AMC390949

5 Miscellaneous



AZ15083-8

AMC390560-AMC391154

AMC390947

Authorized Date09/18/2018

Instructions to AccountsAZ BLM REFUND \$10, TO ELMER FROMBACH; FOR OVER
PAYMENT ON A 2018 NOI, ON AMC390947, RECEIPT #4236230.
PB 602-417-9360.

Login ID5957

Entry Date09/18/2018

Total Amount\$10.00

DEPARTMENT OF THE INTERIOR
BUREAU OF LAND MANAGEMENT
MINING CLAIMS

(LIVE) Serial Register Page

Run Date/Time: 9/18/2018 12:39 PM

Page 1 Of 2

01 10-21-1976;090STAT0090;43USC1744

Total Acres

Serial Number

Case Type384201: PLACER CLAIM

80.000

AMC390947

Claim Name:HAZARD GOLD #6

Commodity:

Case Disposition: ACTIVE

Lead File Number

Required Maintenance Fee: 620.00

AMC390947

Name & Address				Interest Relationship
FROMBACH ELMER W JR	23931 DOCKTON RD SW	VASHON WA	98070-7173	CLAIMANT
FROMBACH KRISTI	23931 DOCKTON RD SW	VASHON WA	98070-7173	CLAIMANT
MURPHY SHAWN J	15931 W SPUR BELL LN # D	MARANA AZ	85653-8680	CLAIMANT
MURPHY SUSAN K	15931 W SPUR BELL LN # D	MARANA AZ	85653-8680	CLAIMANT

Mer	Twp	Rng	Sec	Quadrant	District	County / State	
14	0130N	0010W	002	NW	HASSAYAMPA FIELD OFFICE	YAVAPAI	AZ

Act Date	Code	Action Text	Action Remarks	Receipt Number
03/20/2008	403	LOCATION DATE		
04/04/2008	395	RECORDATION NOTICE RECD	1	1684401
08/14/2018	782	MAINTENANCE FEE PAYMENT	2019;\$620	4236230
08/11/2017	782	MAINTENANCE FEE PAYMENT	2018;\$620	3934564
08/14/2018	481	NOTICE OF INTENT TO HOLD	2018	4236230
08/15/2016	782	MAINTENANCE FEE PAYMENT	2017;\$620	3631940
08/11/2017	481	NOTICE OF INTENT TO HOLD	2017	3934564
08/14/2015	782	MAINTENANCE FEE PAYMENT	2016;\$620	3368384
08/15/2016	481	NOTICE OF INTENT TO HOLD	2016	3631940
07/22/2014	499	CURABLE MAINTENANCE FEE	2015;\$60	3083463
07/14/2014	682	MAINTENANCE FEE/\$140	2015;\$560	3077408
08/05/2013	682	MAINTENANCE FEE/\$140	2014;\$560	2847714
07/14/2014	481	NOTICE OF INTENT TO HOLD	2014	3077408
08/03/2012	682	MAINTENANCE FEE/\$140	2013;\$560	2623737
08/08/2011	682	MAINTENANCE FEE/\$140	2012	2399006
08/08/2011	481	NOTICE OF INTENT TO HOLD	2011	2399006
08/10/2010	682	MAINTENANCE FEE/\$140	2011	2187787
08/10/2010	481	NOTICE OF INTENT TO HOLD	2010	2187787
08/10/2009	682	MAINTENANCE FEE/\$140	2010	1974095
08/10/2009	480	EVID OF ASSMT FILED	2009	1974095
08/22/2008	483	SMALL MINER CERT FILED	2009	
08/22/2008	480	EVID OF ASSMT FILED	2008	1768200
04/04/2008	484	LOCATION YEAR / MAINTENANCE FEE	2008	1684401
09/18/2018	379	REFUND AUTHORIZED	\$10;OVR PD 2018 NOI	4236230
08/14/2018	392	MONIES RECEIVED	\$10.00;1	4236230
05/31/2018	379	REFUND AUTHORIZED	\$10;OVERPAYMENT	3934564
09/14/2016	379	REFUND AUTHORIZED	\$10;OVERPAYMENT	3631940
08/15/2016	170	ADDRESS CHANGE FILED	FROMBACH ELMER W JR	
08/15/2016	170	ADDRESS CHANGE FILED	FROMBACH KRISTI	

**DEPARTMENT OF THE INTERIOR
BUREAU OF LAND MANAGEMENT
MINING CLAIMS**

(LIVE) Serial Register Page

Run Date/Time: 9/18/2018 12:39 PM

Page 2 Of 2

09/14/2015	379	REFUND AUTHORIZED	\$10;OVERPAYMENT	3368384
08/14/2015	488	ASSMT DOC RECEIVED	481;2015	3368384
09/14/2014	379	REFUND AUTHORIZED	\$15 OVERPAYMENT	3077408
09/14/2014	379	REFUND AUTHORIZED	\$20 OVERPAYMENT	3083463
09/16/2013	379	REFUND AUTHORIZED	\$15;OVERPAYMENT	2847714
08/05/2013	488	ASSMT DOC RECEIVED	481;2013	2847714
10/15/2012	379	REFUND AUTHORIZED	\$15;OVERPAYMENT	2623737
08/03/2012	488	ASSMT DOC RECEIVED	481;2012	2623737
07/23/2010	669	LAND STATUS CHECKED		
02/10/2009	313	INDIV CLAIMANT RELQ	SCHISEL CONNIE	
02/10/2009	313	INDIV CLAIMANT RELQ	SCHISEL DANELL	
02/10/2009	313	INDIV CLAIMANT RELQ	SCHISEL DANIEL	
02/10/2009	396	TRF OF INTEREST FILED	SCHISEL MICAH4	1867871
02/10/2009	396	TRF OF INTEREST FILED	SCHISEL MICAH2	1867871
02/10/2009	396	TRF OF INTEREST FILED	SCHISEL MICAH3	1867871
02/10/2009	396	TRF OF INTEREST FILED	SCHISEL MICAH1	1867871
04/04/2008	501	ACCT ADV IN LEAD FILE	AMC390947;	

Line Nr

Remarks

United States Department of the Interior
Bureau of Land Management
 DIV OF LANDS, MINRLS & ENERGY
 ONE N CENTRAL AVE
 PHOENIX, AZ 85004 -4427
 Phone: 602-417-9200

\$10 overpayment Refund
1 A.D.
 Receipt **AMC390947**

No: 4236230

Transaction #: 4351600	
Date of Transaction: 08/15/2018	
CUSTOMER:	
ELMER FROMBACH 23931 DOCKTON RD SW VASHON, WA 98070-7173 US	<i>80 Acres = \$620</i> <i>NOI = 10</i> <i>\$630</i>

LINE #	QTY	DESCRIPTION	REMARKS	UNIT PRICE	TOTAL
1	1.00	LOCATABLE MINERALS / MINING CLAIMS- NOT NEW-UNADJUD, ONE AUTH NO. ONLY / MINING CLAIM MONEY RECEIVED CASES: AMC390947/\$640.00	MAINT 2019/1 NOI 2018/1	- n/a -	640.00
TOTAL:					\$640.00

\$10 over amt Refund Authorized
9/18/18
PB

PAYMENT INFORMATION			
1	AMOUNT:	640.00	POSTMARKED: N/A
	TYPE:	CHECK	RECEIVED: 08/14/2018
	CHECK NO:	1880	
	NAME:	FROMBACH, ELMER 23931 DOCKTON RD SW VASHON WA 98070-7173 US	

\$10 Refunded PB
ENTERED SEP 18 2018
AC 379

REMARKS

This receipt was generated by the automated BLM Collections and Billing System and is a paper representation of a portion of the official electronic record contained therein.

Refund

\$10

United States Department of the Interior
Bureau of Land Management
 DIV OF LANDS, MINRLS & ENERGY
 ONE N CENTRAL AVE
 PHOENIX, AZ 85004 -4427
 Phone: 602-417-9200

Receipt

No: 3934564

Transaction #: 4044165	
Date of Transaction: 08/14/2017	
CUSTOMER:	
ELMER FROMBACH 23931 DOCKTON RD SW VASHON, WA 98070-7173 US	

LINE #	QTY	DESCRIPTION	REMARKS	UNIT PRICE	TOTAL
1	1.00	LOCATABLE MINERALS / MINING CLAIMS- NOT NEW-UNADJUD, ONE AUTH NO. ONLY / MINING CLAIM MONEY RECEIVED CASES: AMC390947/\$640.00	MAINT 2018/1 NOI 2017/1	- n/a -	640.00
TOTAL:					\$640.00

PAYMENT INFORMATION				
1	AMOUNT:	640.00	POSTMARKED:	N/A
	TYPE:	CHECK	RECEIVED:	08/11/2017
	CHECK NO:	1683		
	NAME:	FROMBACH, ELMER 23931 DOCKTON RD SW VASHON WA 98070-7173 US		

REMARKS

This receipt was generated by the automated BLM Collections and Billing System and is a paper representation of a portion of the official electronic record contained therein.

Refund for \$10 overpayment authorized, 5/31/18 BDS

Authorized Date05/31/2018

Instructions to Accounts AZ BLMREFUND \$10 ELMER FROMBACH FOR OVERPAYMENT
AMC390947, RECEIPT #3934564, BDS 602-417-9397

Login ID10239

Entry Date05/31/2018

Total Amount\$10.00

390947

1925 South Coronado Rd.
Apartment #2069
Gilbert, AZ 85295-2215

US Department of the Interior
Bureau of Land Management -- Arizona
One North Central Ave.
Suite 800
Phoenix, AZ 85004-4427

\$10 refund
1 MF @ \$620
1 NOI @ \$ 10
 \$630
PAID — \$640

August 1st, 2015

Dear Sir/Ms,

Please find enclosed, The Maintenance Fee and Notice of Intent to Hold for the Unpatented Placer Mine Claim know as:

HAZARD GOLD # 6 [AMC # 390947]

An, "Association Placer Claim", located in Township 13 North, Range 1 West of Section # 2, Yavapai County. I have included the sum of \$640.⁰⁰ Dollars, in personal check, to cover the cost of this paperwork with your office.

In Accordance with the Changes in the Filing Fee Schedule

If there are any questions I can be reached at the following number: (206)276-0565
Or by email at the following address: Meteornevada@msn.com

I will be traveling over the month of August and I would appreciate it if you would notify me of any monetary discrepancies by email or phone so these may be remedied in the most expedient manner.

Sincerely,,

RECEIPT # 3368384

Elmer W. Frombach Jr.
Hazard Gold #6 Owner / Agent

Enclosures
Cc; Shawn and Susan Murphy

RECEIVED
BLM
2015 AUG 14 P 2:06
PHOENIX, ARIZONA

ENTERED
AUG 20 2015
BY: RS

NOTICE OF INTENTION TO HOLD MINING CLAIMS/SITES

When Recorded Return Document to:

E. LMER W. FROMBACH
1925 SOUTH CORONADO ROAD
GILBERT, AZ 85295

APT# 2069

BLM
Date
Stamp

RECEIVED
BLM ARIZONA OFFICE

2015 AUG 14 P 2:07

PHOENIX, ARIZONA

Check here if this is a change of address.

Telephone: (206) 276-0565

E-mail Address: meteornevada@msn.com

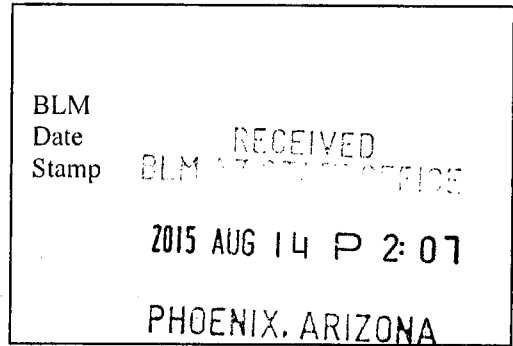
I (We) intend to hold the claims(s) and/or site(s) listed below for the calendar year 2015, and I (We) have filed or will file a Notice of Intent to Hold in the county where the claim (s) is located.

Reason for filing a Notice of Intent to Hold instead of an assessment work filing (check one):

- Maintenance fee was paid to maintain claim(s) during this assessment year.
- Mill or tunnel sites.
- Claim(s) was located during the current assessment year.
- BLM has deferred assessment work (attach copy of decision granting deferment, or pending petition for deferment including date petition was filed.)

Line No.	AMC NUMBER	CLAIM/SITE NAME	COUNTY RECORDER DATA (If available)	TWP	RNG	SEC
1	390947	HAZZARD GOLD #6	B-4646, PG 385 QUITCLAIM DEED	13N	1W	2
2						
3						
4						
5						
6						
7						
8						
9						
10						

THE HAZZARD GOLD #6
[AMC # 390947]
80 ACRES / PLACER ASSOC.



- 1. State of Arizona, County of YAVAPI
- 2. I (Name) ELMER W. FROMBACH, ET AL. (AGENT FOR HAZARD ASSOCIATION)
- 3. Reside at (Address) 1925 SOUTH CORONADO ROAD
City GILBERT County MARICOPA State AZ Zip 85295 being duly sworn, depose and say that I am a citizen of the United States, more than eighteen years of age, that all of the facts set forth in this notice, subject to the provisions and penalties of 18 U.S.C. 1001 pertaining to the filing of false, fictitious, or fraudulent statements with the United States, are true and correct according to the best of my knowledge, information and belief.
- 4. Owner's name and address (If not shown in Items 1-3 above). SHAWN & SUEAN MURPHY
KRISTI L. FROMBACH / ELMER FROMBACH
- 5. Dated: AUG 10, 2015 Signature: Elmer W. Frombach (AGENT/OWNER)


Bureau of Land Management
Arizona State Office
www.blm.gov/az

No. of Claims: <u>1</u> x \$10 = _____
Check No: _____ Init. _____
Receipt No.: _____
For BLM Use Only

E.W. FROMBACH

1925 SOUTH CORONADO RD, Apt #2069
GILBERT, AZ. 85295

TACOMA WA 98150
OLYMPIA WA
11 AUG 2015 PM 2 L



RECEIVED
BLM AZ STATE OFFICE

2015 AUG 14 P 2:06

PHOENIX, ARIZONA

Bureau of LAND MANAGEMENT
One North CENTRAL AVE
Suite 800
Phoenix, AZ 85004 - 4427

85004442700



United States Department of the Interior
Bureau of Land Management
 LANDS/RECREATION & PLANNING
 ONE N CENTRAL AVE
 PHOENIX, AZ 85004 -2203
 Phone: 602-417-9200

Receipt

No: 3368384

Transaction #: 3466478	
Date of Transaction: 08/17/2015	
CUSTOMER:	
ELMER W FROMBACH 1925 S CORONADO RD APT 2069 GILBERT, AZ 85295-2215 US	

LINE #	QTY	DESCRIPTION	REMARKS	UNIT PRICE	TOTAL
1	1.00	LOCATABLE MINERALS / MINING CLAIMS-NOT NEW-UNADJUD, ONE AUTH NO. ONLY / MINING CLAIM MONEY RECEIVED CASES: AMC390947/\$640.00	MAINT FEE PYMNT (1) 2016 / NOI (1) 2015	- n/a -	640.00
TOTAL:					\$640.00

\$10.00
REFUNDED
ON 11/28/15
JRE

PAYMENT INFORMATION				
1	AMOUNT:	640.00	POSTMARKED:	08/11/2015
	TYPE:	CHECK	RECEIVED:	08/14/2015
	CHECK NO:	1494		
	NAME:	FROMBACH, ELMER W 1925 S CORONADO RD APT 2069 GILBERT AZ 85295-2215 US		

REMARKS

This receipt was generated by the automated BLM Collections and Billing System and is a paper representation of a portion of the official electronic record contained therein.

Authorized Date09/14/2015

Instructions to Accounts AZ BLM REFUND \$10.00 TO ELMER W FROMBACH FOR
OVERPAYMENT ON AMC390947 RECEIPT #3368384. IR

Login ID6771

Entry Date09/14/2015

Total Amount\$10.00

390947

Authorized Date 10/15/2012

Instructions to Accounts AZ BLM REFUND \$15 TO ELMER FROMBACH FOR
OVERPAYMENT OF FILING FEES FOR NOI ON AMC390947.
RRECEIPT# 2623737. RE.

Login ID 4105

Entry Date 10/15/2012

Total Amount \$15.00

Authorized Date08/13/2008

Instructions to Accounts AZ BLM REFUND \$5.00 TO MICAH J SCHISEL FOR FEE
OVERPAYMENT ON AMC390949. RECEIPT 1728604. RE

Login ID4105

Entry Date08/13/2008

Total Amount\$5.00

NOTICE!!

These documents have been scanned!

Do not place un-scanned documents beneath this notice!

Do not remove this notice from this file!

GPO Jacket No. 560-102
Print Order 61540
Rise Business Services, LLC
Job=AZ15 5/23/2019



Box Number= AZ15083



Claim Begin-End: AMC390947-AMC390949

6 Location Notices-Amendments and Supporting Documents



AZ15083-8 AMC390560-AMC391154

MINING CLAIM STATUS REPORT

MTP CHECKED BY _____
GEO CHECKED BY _____

LEAD SERIAL NO. AMC 390947 THROUGH AMC 390949

#	LODE	LOCATION FEE @ \$30 =	\$ <u>90.00</u>
#	<u>3</u> PLACER	PROCESSING FEE @ \$15 =	\$ <u>45.00</u>
#	ASSOCIATION PL	MAINTENANCE FEE @ \$125 =	\$ <u>375.00</u>
#	MILL SITE	OVERAGE	\$ _____
#	TUNNEL SITE	SHORTAGE	\$ _____
		OTHER FEES	\$ _____
	ENOUGH LOCATORS	TOTAL	\$ <u>510.00</u>

YES [] NO []

OVER-THE-COUNTER [] MAIL TIMELY FILED: YES NO []

LEGAL DESCRIPTION: T 13N R 1W SEC 2,10

T _____ R _____ SEC _____

T _____ R _____ SEC _____

T _____ R _____ SEC _____

BLM [] FOREST SERVICE [] _____ SUBJ TO PL 359: YES [] NO []

WILDERNESS AREA: NO [] YES [] _____

SPLIT ESTATE: SX [] PX [] SRHA [] OTHER [] _____ N/A []
PROPER NOTICE FILED IF LOCATED ON SRHA LANDS-YES [] NO [] N/A []

RECONVEYED MINERALS ON BLM LANDS REQUIRE OPENING ORDERS FROM 1944 TO 1993. OPEN TO ENTRY ON: _____ N/A []

COMMENTS/STATUS: VOID [] PARTIALLY VOID [] PVT MINERALS []
WITHDRAWN LANDS [] OTHER [] _____

No signature on the location notice

Claimant acknowledges that portions of the following claim(s) site(s) may be void or voidable. _____

Signature of claimant _____
FINAL ADJUDICATION AT DATE 7/23/10

AMC 390947

Return to:

Micah Schisel
575 Duck ct
Prescott AZ, 86301



FEE
\$5
\$8
\$5
\$1
y

LOCATION NOTICE FOR PLACER MINING CLAIM

NOTICE IS HEREBY GIVEN that the Quartz Gold
#2 placer mining claim has been located by
Micah Schisel whose current mailing
address is 575 Duck ct
Prescott AZ, 86314

BLM
Date
Stamp
PHOENIX, ARIZONA
2008 JUN 20 A 1:34
M. AZ STATE OFFICE

The general course of this claim is Prescott and it is situated in
Yavapai County, Arizona.

This claim is 2,640 feet in length and 1,320 feet in width. This claim runs from the
location monument on which this location notice is posted approximately 1,320 feet in a E
direction to the NE end line and 2,640 feet in a S direction to the SE end line.
This claim is marked by four monuments, one at each corner of the claim.

The location monument on which this notice is posted is situated within Section 10 NW, Township
13 N, Range 1 W, Gila Salt River Base and Meridian, Arizona. This claim encompasses
portions of the following legal subdivision(s) if located by legal subdivision or the following quarter section (s),
section (s), Township (s) and Range (s) NE 1/4, SE 1/4 of section 10 NW
Township 13 N range 1 W, Gila Salt River Base and Meridian, Arizona.

The locality of this claim with reference to some natural object or permanent monument and additional
information (if any) concerning its locality are as follows: Marked by 6'
wood and pic markers

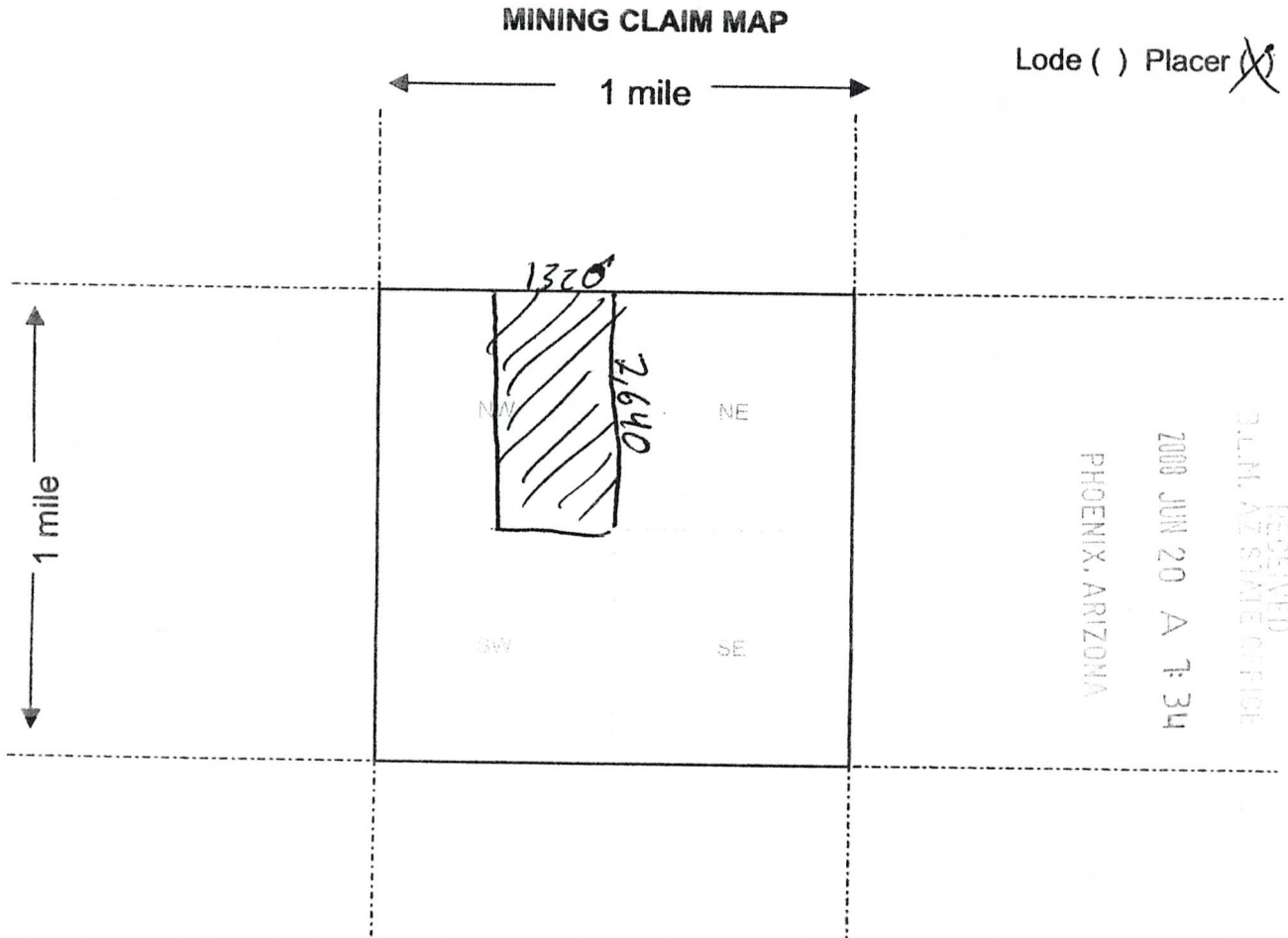
DATED AND POSTED on the ground this 20 day of March, 2008.

LOCATOR (s) see attached

AMC 393419



RECORDERS MEMO: LEGIBILITY
QUESTIONABLE FOR GOOD REPRODUCTION



Lode () Placer

RECEIVED
CLM. AZ STATE OFFICE
2008 JUN 20 A 7:34
PHOENIX, ARIZONA

ANC 393419

- The above map depicts the Quartz Gold #2 mining claim, which is located in Section (s) 10 NW, Township 13 N, Range 1 W, Gila and Salt River Base and Meridian, Yavapai County, Arizona.
- The type of corner and location monuments used are as follows: 6' wood and pvc stakes.
- The bearings and distances in degrees and feet between claim corners are as depicted on the map.

Form MCF100a
Revised July 2005



Locators:

1. Micah Schisel: 575 Duck ct,
Prescott, AZ
86301
2. Daniel Schisel: 575 Duck ct,
Prescott, AZ
86301
3. Conniz Schisel: 575 Duck ct
Prescott, AZ
86301
4. Danell Schisel: 6426 E. Kelmore
Prescott Valley
AZ, 86314

AMC 393419

RECEIVED
AZ STATE OFFICE
2008 JUN 20 A 7:34
PHOENIX, ARIZONA

**DEPARTMENT OF THE INTERIOR
BUREAU OF LAND MANAGEMENT**

MINING CLAIMS

(LIVE) Serial Register Page

RunDate/Time: 04/18/08 02:30 PM

Page 1 of 1

01 10-21-1976;090STAT0090;43USC1744
Case Type 384201: PLACER CLAIM
Claim Name: HAZARD GOLD #6
Commodity :
Case Disposition: ACTIVE

**Serial Number
AMC390947**

Name & Address	Int Rel	% Interest
SCHISEL CONNIE 575 DUCK CT PRESCOTT, AZ 86301	CLAIMANT	0.000000
SCHISEL DANELL 6426 E KELMORE PRESCOTT VALLEY, AZ 86314	CLAIMANT	0.000000
SCHISEL DANIEL 575 DUCK CT PRESCOTT, AZ 86301	CLAIMANT	0.000000
SCHISEL MICAH 575 DUCK CT PRESCOTT, AZ 86301	CLAIMANT	0.000000

Mer Twp Rng Sec Quadrant	District/Resource	County
14 0130N 0010W 002 NW	HASSAYAMPA FIELD OFFICE	YAVAPAI

Act Date	Code	Action	Action Remarks	Receipt Number
03/20/2008	403	LOCATION DATE		
04/04/2008	395	RECORDATION NOTICE RECD	1	1684401
04/04/2008	484	LOCATION YEAR / MAINTENANCE FEE	2008	1684401
04/04/2008	501	ACCT ADV IN LEAD FILE	AMC390947;	

Line Nr Remarks

DEPARTMENT OF THE INTERIOR
BUREAU OF LAND MANAGEMENT
MINING CLAIMS
(LIVE) Serial Register Page

RunDate/Time: 04/18/08 02:30 PM

Page 1 of 1

01 10-21-1976;090STAT0090;43USC1744
Case Type 384201: PLACER CLAIM
Claim Name: QUARTZ GOLD #1
Commodity :
Case Disposition: ACTIVE

Serial Number
AMC390948

Name & Address			Int Rel	% Interest
SCHISEL CONNIE	575 DUCK CT	PRESCOTT, AZ 86301	CLAIMANT	0.000000
SCHISEL DANELL	6426 E KELMORE	PRESCOTT VALLEY, AZ 86314	CLAIMANT	0.000000
SCHISEL DANIEL	575 DUCK CT	PRESCOTT, AZ 86301	CLAIMANT	0.000000
SCHISEL MICAH	575 DUCK CT	PRESCOTT, AZ 86301	CLAIMANT	0.000000

Mer Twp Rng Sec	Quadrant	District/Resource	County
14 0130N 0010W 010	NW	HASSAYAMPA FIELD OFFICE	YAVAPAI

Act Date	Code	Action	Action Remarks	Receipt Number
03/20/2008	403	LOCATION DATE		
04/04/2008	395	RECORDATION NOTICE RECD	1	1684401
04/04/2008	484	LOCATION YEAR / MAINTENANCE FEE	2008	1684401
04/04/2008	501	ACCT ADV IN LEAD FILE	AMC390947;	

Line Nr Remarks

DEPARTMENT OF THE INTERIOR
BUREAU OF LAND MANAGEMENT
MINING CLAIMS
(LIVE) Serial Register Page

RunDate/Time: 04/18/08 02:30 PM

Page 1 of 1

01 10-21-1976;090STAT0090;43USC1744
Case Type 384201: PLACER CLAIM
Claim Name: QUARTZ GOLD #2
Commodity :
Case Disposition: ACTIVE

Serial Number
AMC390949

Name & Address	Int Rel	% Interest
SCHISEL CONNIE 575 DUCK CT PRESCOTT, AZ 86301	CLAIMANT	0.000000
SCHISEL DANELL 6426 E KELMORE PRESCOTT VALLEY, AZ 86314	CLAIMANT	0.000000
SCHISEL DANIEL 575 DUCK CT PRESCOTT, AZ 86301	CLAIMANT	0.000000
SCHISEL MICAH 575 DUCK CT PRESCOTT, AZ 86301	CLAIMANT	0.000000

Mer Twp Rng Sec	Quadrant	District/Resource	County
14 0130N 0010W 010	NW	HASSAYAMPA FIELD OFFICE	YAVAPAI

Act Date	Code	Action	Action Remarks	Receipt Number
03/20/2008	403	LOCATION DATE		
04/04/2008	395	RECORDATION NOTICE RECD	1	1684401
04/04/2008	484	LOCATION YEAR / MAINTENANCE FEE	2008	1684401
04/04/2008	501	ACCT ADV IN LEAD FILE	AMC390947;	

Line Nr Remarks

LOCATION NOTICE FOR PLACER MINING CLAIM

NOTICE IS HEREBY GIVEN that the Hazard Gold
#6 placer mining claim has been located by
Micah Schisel whose current mailing
address is 575 Duck Ct
Prescott AZ, 86301

RECEIVED
B.L.M. AZ STATE OFFICE
2008 APR -U A 7:17
PHOENIX, ARIZONA
BLM
Date
Stamp

The general course of this claim is Prescott and it is situated in
Yavapai County, Arizona.

This claim is 2,150 feet in length and 1625 feet in width. This claim runs from the
location monument on which this location notice is posted approximately 1625 feet in a east
direction to the NE end line and 2,150 feet in a S direction to the SE end line.

This claim is marked by four monuments, one at each corner of the claim.

The location monument on which this notice is posted is situated within Section 2, Township
13 N, Range 1 W, Gila Salt River Base and Meridian, Arizona. This claim encompasses
portions of the following legal subdivision(s) if located by legal subdivision or the following quarter section (s),
section (s), Township (s) and Range (s) NW 1/4 SW 1/4 sections of section 2 NW
of Township 13N and range 1W, Gila Salt River Base and Meridian, Arizona.

The locality of this claim with reference to some natural object or permanent monument and additional
information (if any) concerning its locality are as follows: Marked by 6' posts
with PVC pipe.

DATED AND POSTED on the ground this 20 day of March, 2008.

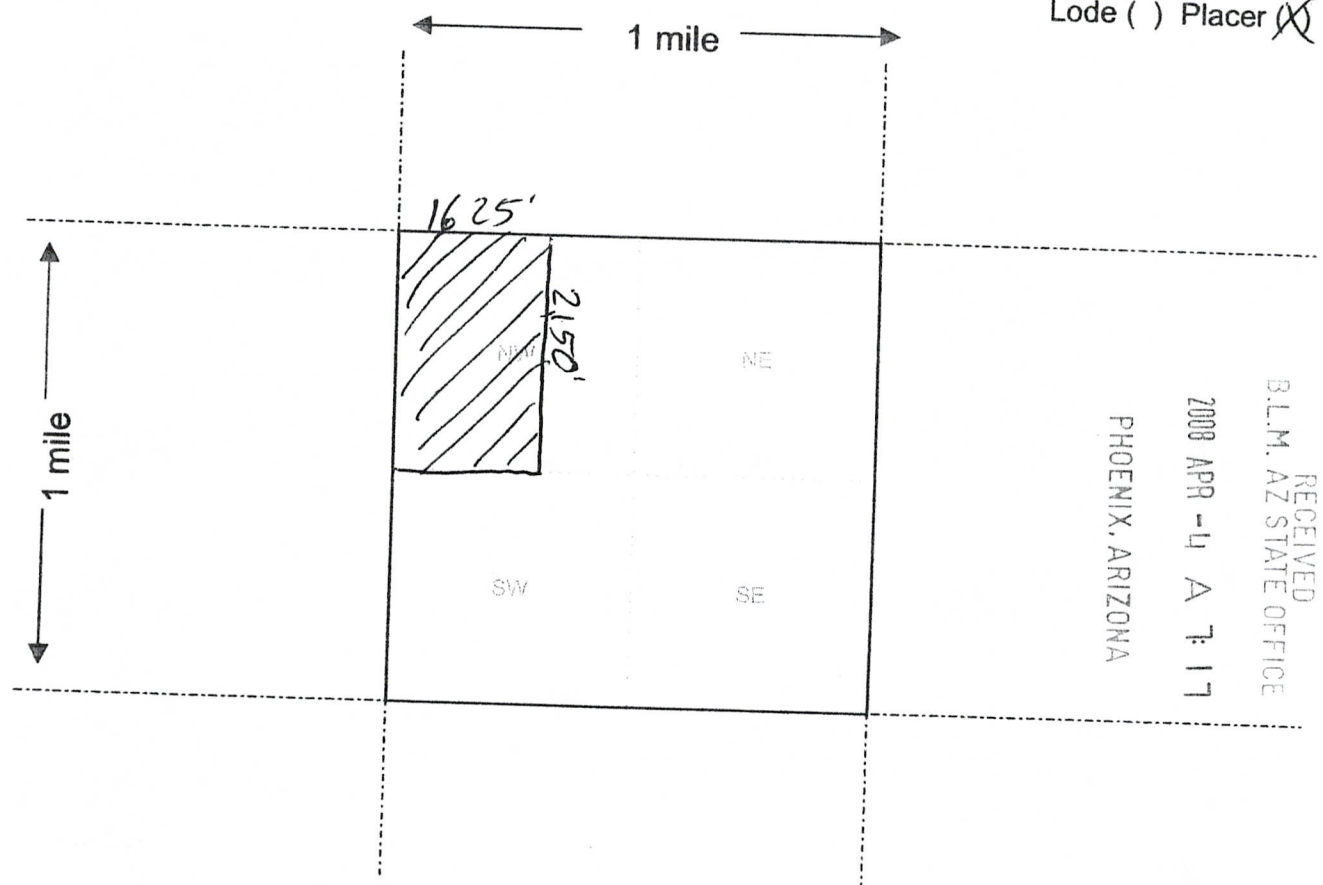
LOCATOR (s) see Attached page

Form MCF102
Revised July 2005

AMC 390947

MINING CLAIM MAP

Lode () Placer (X)



Scale : 1" = 2000 feet



1. The above map depicts the Hazard Gold #6 mining claim, which is located in Section (s) 2 NW, Township 13 N, Range 1 W, Gila and Salt River Base and Meridian, Yavapai County, Arizona.
2. The type of corner and location monuments used are as follows: 6' wood and pvc markers
3. The bearings and distances in degrees and feet between claim corners are as depicted on the map.

Form MCF100a
Revised July 2005

This form is available from the Arizona Department of Mines & Mineral Resources and may be reproduced.

AMC 390947

Locators:

1. Micah Schisel: 575 Duck ct.
Prescott AZ, 86301
2. Daniel Schisel: 575 Duck ct,
Prescott AZ, 86301
3. Connie Schisel: 575 Duck ct
Prescott AZ, 86301
4. Danell Schisel: 6426 E. Kelmore
Prescott Valley AZ,
86314

RECEIVED
B.L.M. AZ STATE OFFICE
2008 APR -4 A 7:18
PHOENIX, ARIZONA

AMC 390947

LOCATION NOTICE FOR PLACER MINING CLAIM

NOTICE IS HEREBY GIVEN that the Quartz Gold
#1 placer mining claim has been located by
Micah Schisel whose current mailing
address is 575 Duck Ct, Prescott
AZ, 86301

RECEIVED
BLM
Date
Stamp
2008 APR -4 A 7:18
PHOENIX, ARIZONA
BLM, AZ STATE OFFICE

The general course of this claim is Prescott and it is situated in
Yavapai County, Arizona.

This claim is 2640 feet in length and 1,320 feet in width. This claim runs from the
location monument on which this location notice is posted approximately 1,320 feet in a W
direction to the NW end line and 2,640 feet in a S direction to the SW end line.
This claim is marked by four monuments, one at each corner of the claim.

The location monument on which this notice is posted is situated within Section 10NW, Township
13 N, Range 1 W, Gila Salt River Base and Meridian, Arizona. This claim encompasses
portions of the following legal subdivision(s) if located by legal subdivision or the following quarter section (s),
section (s), Township (s) and Range (s) This claim encompasses the SW 1/4, NW 1/4
of section 10NW, Twn 13N, Rm 1W, Gila Salt River Base and Meridian, Arizona.

The locality of this claim with reference to some natural object or permanent monument and additional
information (if any) concerning its locality are as follows: Marked by 6' wood
and pvc markers.

DATED AND POSTED on the ground this 20 day of March, 2008.
LOCATOR (s) see attached

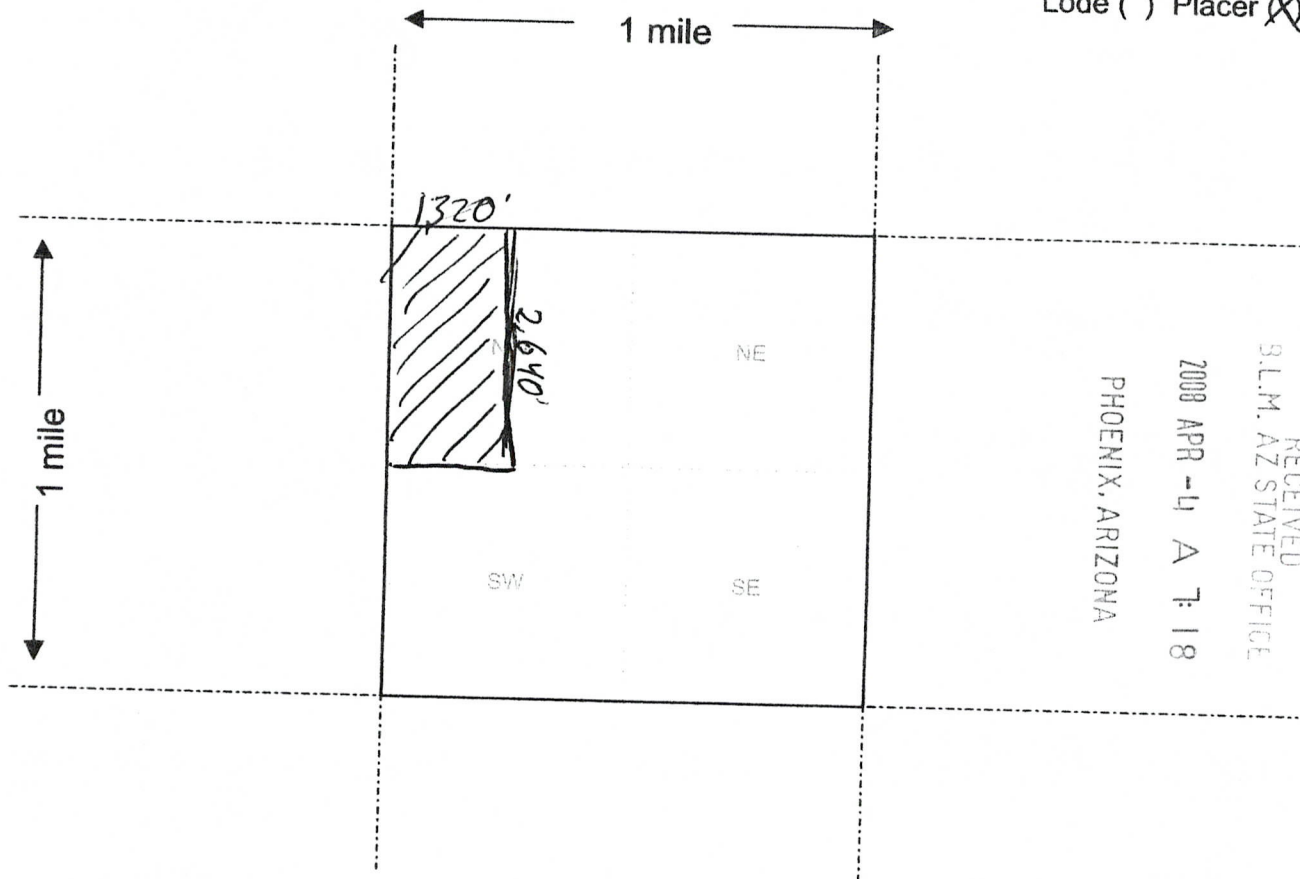
Form MCF102
Revised July 2005

This form is available from the Arizona Department of Mines & Mineral Resources and may be reproduced.

ANR 390948

MINING CLAIM MAP

Lode () Placer



RECEIVED
 S.L.M. AZ STATE OFFICE
 2008 APR -4 A 7:18
 PHOENIX, ARIZONA

Scale: 1" = 2000 feet



1. The above map depicts the Quartz Gold #1 mining claim, which is located in Section (s) 10 NW, Township 13 N, Range 1 W, Gila and Salt River Base and Meridian, Yavapai County, Arizona.
2. The type of corner and location monuments used are as follows: 6' wood and pvc stakes
3. The bearings and distances in degrees and feet between claim corners are as depicted on the map.

Form MCF100a
 Revised July 2005

This form is available from the Arizona Department of Mines & Mineral Resources and may be reproduced.

AMC 390948

Locators:

1. Micah Schisel: 575 Duck ct,
Prescott AZ,
86301
2. Daniel Schisel: 575 Duck ct,
Prescott AZ,
86301
3. Connie Schisel: 575 Duck ct,
Prescott AZ,
86301
4. Danell Schisel: 6426 E. Kelmore
Prescott Valley
AZ, 86314

RECEIVED
9.L.M. AZ STATE OFFICE
2008 APR -4 A 7:18
PHOENIX, ARIZONA

AMC 390948

LOCATION NOTICE FOR PLACER MINING CLAIM

NOTICE IS HEREBY GIVEN that the Quartz Gold
#2 placer mining claim has been located by
Micah Schisel whose current mailing
address is 575 Duck ct
Prescott AZ, 86314

RECEIVED
B.L.M. AZ STATE OFFICE
2008 APR -14 A 7:18
PHOENIX, ARIZONA
BLM
Date
Stamp

The general course of this claim is Prescott and it is situated in
Yavapai County, Arizona.

This claim is 2,640 feet in length and 1,320 feet in width. This claim runs from the
location monument on which this location notice is posted approximately 1,320 feet in a E
direction to the NE end line and 2,640 feet in a S direction to the SE end line.
This claim is marked by four monuments, one at each corner of the claim.

The location monument on which this notice is posted is situated within Section 10 NW, Township
13 N, Range 1 W, Gila Salt River Base and Meridian, Arizona. This claim encompasses
portions of the following legal subdivision(s) if located by legal subdivision or the following quarter section (s),
section (s), Township (s) and Range (s) NE 1/4, SE 1/4 of section 10 NW
Township 13 N range 1 W, Gila Salt River Base and Meridian, Arizona.

The locality of this claim with reference to some natural object or permanent monument and additional
information (if any) concerning its locality are as follows: Marked by 6'
wood and PVC markers

DATED AND POSTED on the ground this 20 day of March, 2008.
LOCATOR (s) see attached

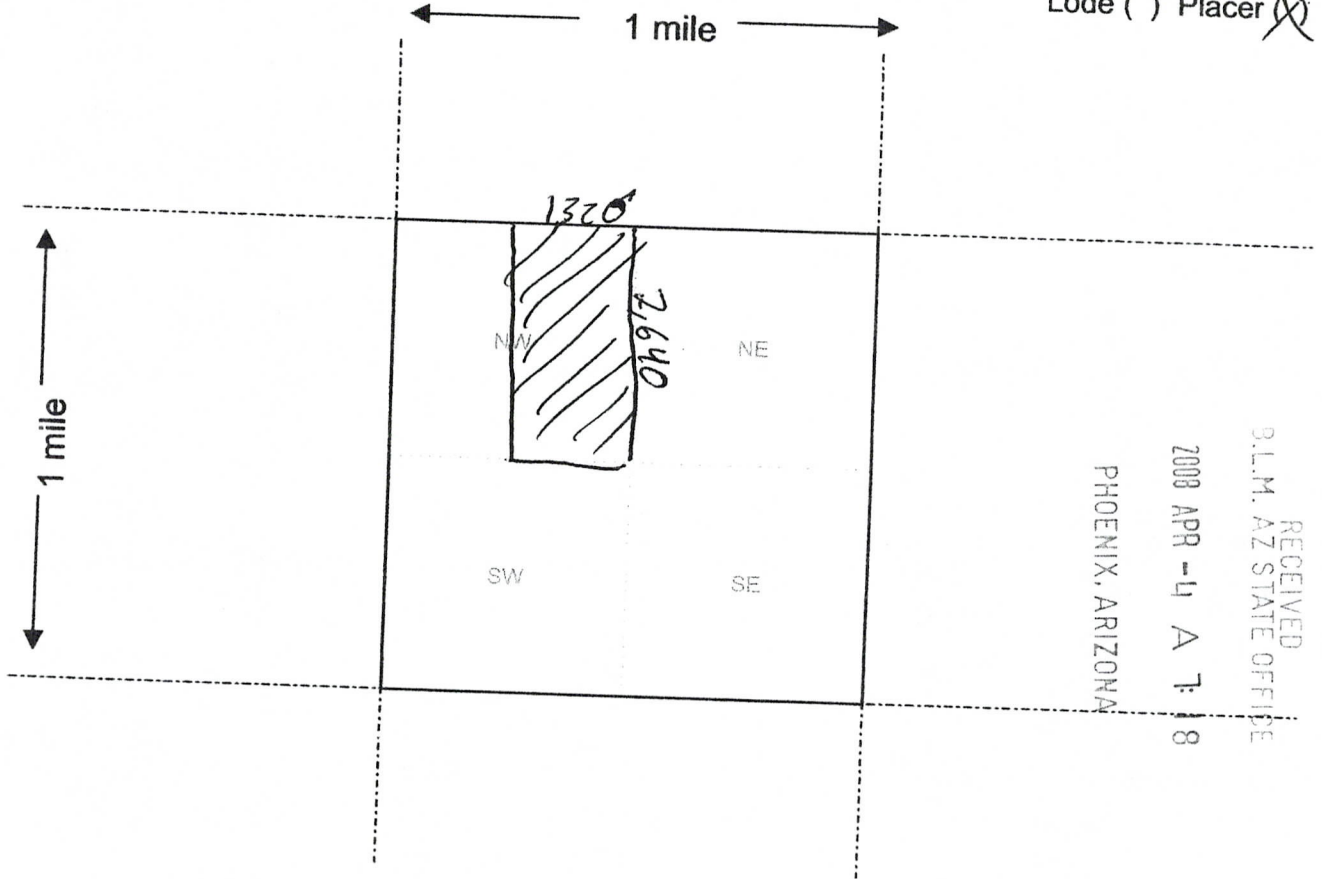
Form MCF102
Revised July 2005

This form is available from the Arizona Department of Mines & Mineral Resources and may be reproduced.

AMC 390949

MINING CLAIM MAP

Lode () Placer



RECEIVED
 B.L.M. AZ STATE OFFICE
 2008 APR -14 A 7:18
 PHOENIX, ARIZONA

Scale : 1" = 2000 feet



1. The above map depicts the Quartz Gold #2 mining claim, which is located in Section (s) 10 NW, Township 13 W, Range 1 W, Gila and Salt River Base and Meridian, Yavapai County, Arizona.
2. The type of corner and location monuments used are as follows: 6' wood and pvc stakes.
3. The bearings and distances in degrees and feet between claim corners are as depicted on the map.

Form MCF100a
 Revised July 2005

This form is available from the Arizona Department of Mines & Mineral Resources and may be reproduced.

AMC 390949

Locators:

1. Micah Schisel: 575 Duck ct,
Prescott, AZ
2. Daniel Schisel: 86301
575 Duck ct,
Prescott, AZ
86301
3. Connie Schisel: 575 Duck ct
Prescott, AZ
86301
4. Danell Schisel: 6426 E. Kelmore
Prescott Valley
AZ, 86314

PHOENIX, ARIZONA

2008 APR -4 A 7:18

RECEIVED
3.L.M. AZ STATE OFFICE

MC 390949

Input Parameters for Geographic Report with Land

System Id = CR

Admin State = AZ

Geo State = AZ

Casetype Begins With

Case Disp Txt = AUTHORIZED, CANCELLED, EXPIRED, PENDING, REJECTED, RELINQUISHED, WITHDRAWN

Mer Twp Rng =

Section =

Mtrs = 14 0130N 0010W 002, 14 0130N 0010W 010

Commodity =

Commodity Txt =

Pending Org =

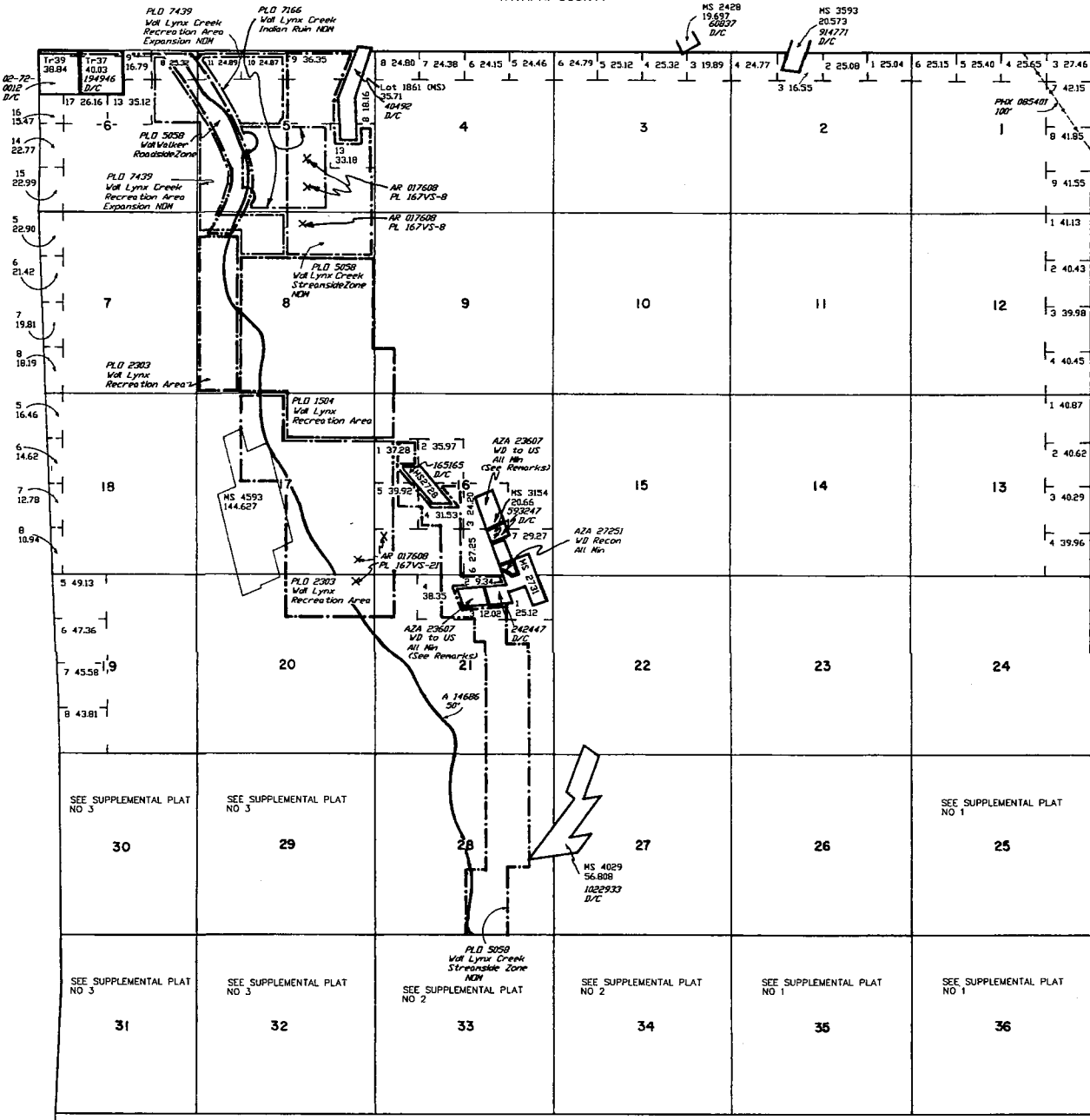
Pend Org Decode =

Total Rows Returned: 0

TOWNSHIP 13 NORTH RANGE 1 WEST OF THE GILA AND SALT RIVER MERIDIAN, ARIZONA

YAVAPAI COUNTY

STATUS OF PUBLIC DOMAIN
LAND AND MINERAL TITLES



FOR ORDERS AFFECTING DISPOSAL OR USE OF UNIDENTIFIED LANDS WITHDRAWN FOR CLASSIFICATION, MINERALS, WATER AND/OR OTHER PUBLIC PURPOSES, REFER TO INDEX OF MISCELLANEOUS DOCUMENTS.

DIST NO 2
 All Tp included in Val Prescott NF Proc 6 10/21/1899
 All Tp included in Determination Area PL 167 3/18/1957 AR 017608

O Inpr 248 1/29/1936 With WP 9 (AR-5) includes All Lands lying within 50' of center line of Trans Line, Secs 30, 31, 32

Secs 30, 31 - Lot Acreage is not correct, due to inaccurate Mineral Surveys Resurveys pending.

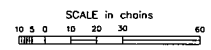
MDS 225 NE
 226 NW
 227 SW
 228 SE
 229 SE

A 8460 PL 359 within Sec 36

AZA 23607 WD to US All including Road Esmt within MS 2734 : M&B (Re: Pat No 242447)
 MS 3154 : M&B (Re: Pat No 593247)

AZA 30012PT WD to US All including Road Esmt within MS 2728 : M&B (Re: Pat No 165165)

Lat 34°27'22"N
 Long 112°18'30"W



WARNING STATEMENT
 This plat is the Bureau's Record of Title, and should be used only as a graphic display of the township survey data. Records herein do not reflect title changes which may have been affected by lateral movements of rivers or other bodies of water. Refer to the conducted surveys for official survey information.

CURRENT TO	MM	T	13 N
2-2-2004	PV	R	1 W